



COMPLIANCE REPORT

1065/SEIAA/EC3/1912/2016

APRIL 2023 TO SEPTEMBER 2024

M/S PLANTERS AGGREGATES

(QUARRY PROJECT)

ERNAKULAM DISTRICT

KERALA





Dt. 22-06-2024

The Additional Principal Chief Conservator of Forests (C)
Ministry of Environment, Forests & Climate Change,
4th Floor, E& F Wing, Kendriya Sadan,
Koramangala, Bangalore - 560034

Ref :- 1065/SEIAA/EC3/1912/2016

Sub :-Environment Clearance – Quarry project at Karukutty Village & Panchayath, Alwaye, Ernakulam District, Kerala– Compliance Report – Second Half - Reg.


Respected Sir,

The Quarry (Building stone) project was accorded Environmental Clearance for 4.1885Ha. by order No. 1065/SEIAA/EC3/1912/2016 dated 22.12.2017 by State Environmental Impact Assessment Authority (SEIAA), Kerala. The Environmental clearance was renewed on 06-02-2023 by SEIAA. The compliance report of **Second half**(October 2023 – March 2024) to the specific and general conditions of the Environment Clearance order is enclosed.

Thanking you,

Yours respectfully,

For M/s Planters Aggregates

for 
Mr. Saji Vadakkekara

(Proprietor)



Copy to:-

The Member Secretary
State Environment Impact Assessment Authority (SEIAA),
Thiruvananthapuram, Kerala.

Planters Aggregates

Palissery, Angamaly, Erzhattumugham P.O., Ernakulam, Kerala - 683577, Phone 0484-2439166, 2439167, Mob. 9562141400 E-mail plantersgroup@yahoo.com

**COMPLIANCE REPORT
TO
THE CONDITIONS
OF
ENVIRONMENTAL CLEARANCE ORDER**

NO: 1065/SEIAA/EC3/1912/2016

Dated: 22.12.2017

Renewed on 06-02-2023

BY
**STATE ENVIRONMENT IMPACT ASSESSMENT AUTHORITY
(SEIAA)**

**FOR
BUILDING STONE QUARRY
(MINOR MINERAL MINING) PROJECT**

AT
**SURVEY NO. 168
KARUKUTTY VILLAGE & PANCHAYATH, ALWAYS,
ERNAKULAM DISTRICT, KERALA**

BY
**M/S PLANTERS AGGREGATES,
ERNAKULAM DISTRICT
KERALA**

INDEX

Sl. No.	Particulars	Page No.
1.	Introduction	07
2.	Compliance Report – Specific conditions – Part A	08
3.	Compliance Report – General conditions – Part B	10
4	Plate	34
5	Annexure	48

LIST OF TABLES

Table No.	Particulars	Page No.
1.	The details of statutory approvals	22
2	The details of newspaper advertisement	24

LIST OF PLATES

Plate No.	Particulars	Page No.
1.	Photograph of cleaning the distillation traps	35
1A	Photograph showing fencing for Rain Water Harvesting Pond	35
2.	Photograph of the avenue trees planted along the road side	36
3.	Photograph of solar street light	36
4.	Photograph showing the sprinkler installed in the project site	37
5.	Photograph showing eco restoration	38
6.	Photograph showing Barbed Metal wire fencing	38
7.	Photograph of Sign boards	39
8.	Photograph showing warning alarm installed in the project site	40
9.	Photograph of time showing quarry working time	40
10.	Photographs showing the tarred access road to the project site	41
11.	Photograph showing the stacked overburden / top soil.	41
12.	Photographs showing the miming area	42
13.	. Photograph of blasting mat	42
14.	Photograph of crusher	43
15.	Photograph of workers with personal protective equipments	43
16.	Photograph of Drainage	44
17.	Photograph of de-siltation trap	45
18	Photographs showing the covered trucks	45
19	Photograph of hazardous waste storage area	46
20	Photograph showing the magazine (Explosive storage area)	46
21	Photograph of EC Board	47

LIST OF ANNEXURES

Annexure No.	Particulars	Page No.
1.	Permission from DGMS	49
2.	Copy of the receipts of expenses incurred towards CSR activities	51
3.	Certificate of Licensed persons	58
4.	Copy of consent to operate from SPCB	63
5.	Copy of EC order	65
6.	Copy of Explosive License issued by the Ministry of Commerce & Industry – Petroleum & Explosives Safety Organization (PESO)	86
7.	Copy of License for quarry operations from Panchayath	88
8.	Copy of lease order from Dept. Mining and Geology.	89
9.	Newspaper advertisement	95
10.	Copy of monitoring report of noise level	96
11.	Copy of monitoring report of ambient air	97
12.	Copy of monitoring report of water	98
13.	Affidavit	100
14.	PUC of vehicles	101
15.	Health check up	102
16.	Purchasing bill of blasting mat	104

INTRODUCTION

The quarry project of M/s Planters Aggregates is situated at Survey No. 168 at Karukutty Village & Panchayath, Alwaye, Ernakulam District, Kerala.

The quarry project was accorded with the Environmental Clearance (EC) by State Environmental Impact Assessment Authority on 22.12.2017 and further renewed on **06-02-2023**. As part of general condition No.37 of Environmental Clearance order, half yearly compliance report needs to be submitted by the project proponent. The compliance report of First half to the specific conditions and general conditions of the Environmental Clearance order for the period of **April 2024 – September 2024** is being submitted.

COMPLIANCE REPORT

(SPECIFIC CONDITIONS)

PART A

PART - A – SPECIFIC CONDITIONS

01	The Mandatory distance between the existing and the proposed quarry should be maintained.	Obtained permission from DGMS
----	---	-------------------------------

Compliance:

The project proponent has obtained permission under Regulation 111(1) of Metalliferous mines Regulations, 1961 to change the mine boundary by extending the mine limits or work on the common boundaries of two quarries from Director General of Mines Safety (DGMS). The copy of Permission is attached as **Annexure No.1**. As per this permission, it is not necessary to maintain the distance between the existing and the proposed quarry.

02	If any plant species endemic to western Ghats are notice in the area they shall be properly protected in situ or by transplanting to an appropriate location inside the lease area.	Complied
----	---	----------

Compliance:

The project proponent had conducted a bio diversity study and submitted the report at State Environmental Impact Assessment Authority (SEIAA), Kerala. The identified species of endemic to Western Ghats are protected. The PP has been planting more saplings. The Project proponent has earmarked an area near to the office for planting the saplings.

Additional Specific Conditions imposed vide renewal of EC dt. 06-02-2023

01	Buffer zone with a width of 7.5m should be maintained all around the Project area.	Complied
----	--	----------

The project proponent has maintained buffer zone with a width of 7.5m around the mine lease area as mentioned in the mining plan.

02	Green belt along Buffer Zone should be strengthened by planting vegetation of indigenous species.	Complied
-----------	--	-----------------

The project proponent has started plantation of various saplings along buffer zone of the mine lease area.

03	Garland canal with silt traps, siltation pond and outflow channel covering the entire project area and connectivity to the nearest natural drain should be provided.	Complied
-----------	---	-----------------

As part of settling the silt in the storm water runoff, the project proponent has provided garland canal with silt traps, siltation pond. The outflow channel covering the entire project area has been channelized to the nearest natural drain has provided. The photograph of the same is attached as Plate.

04	More number of avenue trees should be planted and nurtured	Complied
-----------	---	-----------------

AS part of green belt development, the project proponent has planted additional number of avenue trees along each side of the access road. The PP has deployed labours to maintain the planted saplings. The saplings planted along the road side is attached as plate.

05	The cleaning and de-siltation of silt traps, siltation pond and out flows channel should be done periodically and geotagged photographs of the process should be included in the HYCR.	Complied
-----------	---	-----------------

As part of maintenance of pollution control facilities developed in the project site, the cleaning and de-siltation of silt traps, siltation pond and out flows channel is being done periodically and its geotagged photographs of the process is attached as **Plate No. 1**. The PP has deployed dedicated labours for the cleaning of siltation pond and traps during monsoon season.

06	Over flow water from siltation pond should be discharged to the nearby natural drain after adequate filtration.	Complied
-----------	--	-----------------

The project proponent has constructed de – siltation traps to clarify water before discharge from the project site. The PP assures that no quarry waste is being letting out in the natural drain from the mining area. The Photograph of the same is attached as Plate.

07	Overburden should be stored at the designated place and it should be protected with retaining protective wall of appropriate size.	Complied
-----------	---	-----------------

The overburden is being stored at the designated place in the own land of the project proponent which is at the lowest portion of the land. To prevent any type of soil slip from the dump the PP has constructed retaining wall to protect the dump.

08	In the wake of occurs of largescale landslide in the state as per the information provided by the Department of Mining & Geology. It is directed to use only NONEL (Non Electrical) technology for blasting to reduce the vibration of the ground which is one of the causative factors that triggers.	Complied
-----------	---	-----------------

The project proponent has been using NONEL for the blasting operation in the project site. Qualified personals has been appointed by the PP for the supervision and monitoring of blasting and mining operations.

COMPLIANCE REPORT

(GENERAL CONDITIONS)

PART B

PART – B – GENERAL CONDITIONS

01	Rain Water Harvesting capacity should be installed as per the prevailing provisions of KMBR / KPBR, unless otherwise specified.	Complied
-----------	--	-----------------

Compliance:

As part of rain water harvesting, the proponent has developed rain water harvesting pond in the project site to collect rain water falling in the entire mining area. The storm water from all mining areas is properly channelized to this pond. It is situated in the lowest level of quarry area. The rain water is used for irrigation purposes, watering of plants, wetting of roads and for dust suppression system (mainly sprinklers system). The photograph of the pond is attached as **Plate No.1A**. The dimension of rain water harvesting pond is mentioned below as 45 Mtr L x 60 Mtr W x 5 Mtr D.

02	Environment Monitoring Cell (EMC) as agreed under the affidavit filed by the proponent should be formed and made functional.	Complied
-----------	---	-----------------

Compliance:

The Environmental Monitoring Cell (EMC) formed and made functional with Mr. Davis George as head of the monitoring cell. The EMC meeting convenes regularly for a sustainable environment. The minutes of meeting is regularly recorded.

03	Suitable avenue trees should be planted along either side of the tarred road and open parking areas, if any, inclusive of approach road and internal roads.	complied
-----------	--	-----------------

Compliance:

To reduce air and noise pollution, the project proponent has planted suitable avenue trees along either side of the road. There is also natural vegetation including trees, shrubs and climbers are presents in the project area. The photograph of avenue trees is attached as **Plate No.2**.

04	Maximum possible solar energy generation and utilization shall be ensured as an essential part of the project.	complied
----	--	----------

Compliance:

To reduce the energy from conventional sources, the project proponent has installed solar street lights in the project site to generate and utilize maximum renewable energy. The project proponent has installed 8 numbers of solar street lights. The photograph of the same is attached as **Plate No.3**.

05	Sprinklers shall be installed and used in the project site to contain dust emissions.	complied
----	---	----------

Compliance:

The project proponent splashes the haulage road and critical areas with the help of vehicles in regular intervals to arrest dust emissions from the road while transportation of materials. To prevent dust emission 20 permanent sprinklers are installed in the project site. The photograph of the permanent sprinklers and vehicle for wetting is attached as **Plate No.4**.

06	Eco-restoration including the mine closure plan shall be done at the own cost of the project proponent.	Noted for compliance
----	---	----------------------

Compliance:

As part of eco restoration, the project proponent has started to plant various saplings within the project area. The project proponent has planted about 120 tree saplings in connection with the instant project. The photograph of the same is attached as **Plate No.5**. The mine closure plan will be done at own cost of project proponent as agreed in the proposal.

07	At least 10 percent out of the total excavated pit area should be retained as water storage areas and the remaining area should be reclaimed with stacked dumping and overburden and planted with indigenous plant species that are eco-friendly, if no other	Will be complied
----	---	------------------

	specific condition on reclamation of pit is stipulated in the EC.	
--	--	--

Compliance:

The project proponent will retain 10 percent of total excavated pit as rain water storage area. The remaining area will be reclaimed with stacked dumping of overburden and top soil. As part of its eco – restoration plan, the project will plant indigenous plant species that are eco – friendly on the reclaimed area.

08	Corporate Social Responsibility (CSR) agreed upon by the proponent should be implemented.	Complied
-----------	--	-----------------

Compliance:

The project has carried out many activities under Corporate Social Responsibility (CSR)/ Corporate Environmental Responsibility (CER) worth Rs.4,80,890. The ledger details of CSR and some proof of the expenditure is provided in this period is attached as **Annexure No. 2.**

09	The lease area shall be fenced off with barbed wires to a maximum height of 4ft around, before starting of mining. All the boundary indicators (boards, stores, markings etc) shall be protected at all times and shall be conspicuous.	Complied
-----------	--	-----------------

Compliance:

To demarcate the lease area, the project proponent has installed fencing with a height of 4 ft. around major part of the project site where Environmental Clearance and lease obtained before the starting of mining. All the boundary indicators are protected at all times and clearly visible at any time. The photograph of the fencing with barbed wire metals is attached as **Plate No.6.** The various sign boards can be seen in **Plate No.7.**

10	Warning alarms indicating the time of blasting (to be done at specific timings) has to be arranged as per stipulations of Explosive Department.	Complied
-----------	--	-----------------

Compliance:

To comply condition stipulated by Explosive department and Environmental clearance order, the project proponent has installed warning alarms (siren) in the quarry site. The blasting timings are displayed in the prominent area by way of caution board. The photograph of the warning alarm is provided in **Plate No.8**.

11	Control measures on noise and vibration prescribed by KSPCB should be implemented.	complied
----	---	-----------------

Compliance:

To reduce noise level in the project site, the project proponent has implemented mitigate measures. The major noise generating sources from the mining activity is working machineries, drilling, blasting and plying of vehicles. The following control measures are undertaken to bringing down the noise levels:-

- The machineries like breaker and excavators has well sound proof cabin so that the machine operators can work without stress due to the sound.
- Proper maintenance of machinery and equipments
- Personal protective devices i.e., earmuffs, ear plugs etc. are provided to workers working in high noise areas.
- The mining activity held in day time only.

Blast vibrations and control measures

- ❖ Controlled blasting technique (NONEL) is adopted in this project in order to reduce blast vibrations.
- ❖ The maximum charge per delay is not more than 10kg to limit the PPV values to 10mm/sec.
- ❖ Optimum delay sequence and stem to column ratio is maintaining to minimize the ground vibration intensity.
- ❖ The project proponent has appointed qualified persons to monitor the mining and blasting operations

12	Quarrying activities should be limited to day time as per KSPCB guidelines/specific conditions.	Complied
----	--	-----------------

Compliance:

To reduce the adverse impact of the quarry to the local community, quarrying activities are limited to day time only as per KSPCB guidelines. The photograph of board indicating the time of quarrying operation is attached as **Plate No.9**.

13	Blasting should be done in a controlled manner as specified by the regulations of explosives department or any other concerned agency.	Complied
----	---	-----------------

Compliance:

The blasting is done in controlled manner by using NoNEL detonators. All blasting activities are carrying out with the specified regulations of explosive department. All blasting are conducting under careful supervision of qualified persons. The details of qualified personal appointed in the project site is annexed.

14	A licensed person should supervise/control the blasting operations.	complied
----	--	-----------------

Compliance:

The project proponent has appointed licensed person in the site to supervise/control exploitation of minor minerals including blasting at the project site. The copy of certificates of licensed person is attached as **Annexure No.3**.

15	Access roads to the quarry shall be tarred to contain dust emissions that may arise during transportation of materials.	Complied
----	--	-----------------

Compliance:

To contain dust emissions and for the trouble free transportation of materials, the project proponent has maintaining the access road to the quarry site. The project proponent splashes water on the road to arrest the dust production during summer season. The project proponent is regularly maintaining the access road in a good manner. The photograph of the access road is attached as **Plate No.10**. The access road has sufficient width of 7 to 8 meters and tarred about 200 meters length.

16	Overburden materials should be managed within the site and used for reclamation of mine pits as per mine closure plan/specific conditions.	Complied
----	--	----------

Compliance:

The overburden materials are stored within the site at designated place. This will be used to restore the exploited area in future. The OB dump is attached as **Plate No.11**.

17	Height of the benches should not exceed 5m, and width should not be less than 5m, if there is no mention in the mining plan/specific conditions.	Complied
----	--	----------

Compliance:

The mining in the mine lease area is progressing as per the plan approved in mining plan under the supervision of qualified persons. To enhance safety and to make environment friendly quarrying, the excavation activity in the project is progressing by creating benches of 5m width x 5m height. The photograph of the same is attached as **Plate No.12**.

18	Mats to reduce fly rock blast to a maximum of 10 PPV should be provided.	Complied
----	--	----------

Compliance:

The blasting mat is used during blasting time to prevent fly rock. The project proponent is using NoNEL technology for blasting therefore there is no incident of fly rock falling beyond 100 meters. The correct quantity of explosive is used under the supervision of a qualified person. The photograph of the same is attached as **Plate No.13**. The bill copy of blasting mat is attached as **Annexure No. 16**.

19	Maximum depth of mining from general ground level at site shall	Noted
----	---	-------

	not exceed 10m.	
--	------------------------	--

Compliance:

The project proponent is following the approved mining plan for the exploitation of building stone. Therefore mining depth does not exceed beyond 10 meter. The instant project has started its mining activity in 2020.

20	No mining operations should be carried out at places having a slope greater than 45°.	Complied
-----------	--	-----------------

Compliance:

No mining operation is carried out with a slope greater than 45°.

21	Acoustic enclosures should be provided to reduce sound amplifications in addition to the provisions of green belt and hollow brick envelop for crushers so that the noise level is kept within prescribed standards given by CPCB/KSPCB.	complied
-----------	---	-----------------

Compliance:

To reduce the impact on health due to noise, the project proponent has provided ear plugs. Vegetation around the mining area will help to reduce noise and air pollution. This helps the noise level kept within prescribed standards. The project proponent is trying to enhance the vegetative cover by planting more tree saplings. The photograph of the crusher unit is attached as **Plate No.14**.

22	The workers on the site should be provided with the required protective equipment such as ear muffs, helmet, etc.	Complied
-----------	--	-----------------

Compliance:

The project proponent has provided adequate Personnel Protective Equipment (PPE) such as helmets, ear muffs, safety belts, gloves, etc. to ensure the safety of workers in working site. The workers with PPE are attached as **Plate No.15**.

23	Garland drains with clarifiers to be provided in the lower slopes around the core area to channelize storm water.	Complied
----	--	-----------------

Compliance:

The project proponent ensures that all storm water from the mining area is flowing in to the pond created in old mining area. The project proponent has constructed good drainages where it is necessary in the lower slopes of the project area for storm water management. The photograph of drainage is provided in **Plate No.16** and clarifiers in **Plate No. 17**.

24	The transportation of minerals should be done in covered trucks to contain dust emissions.	Complied
----	---	-----------------

Compliance:

To avoid dust emission from the vehicle while transportation of materials the project proponent assure that the trucks are covered before leaving the site. The photograph of the same is attached as **Plate No. 18**.

25	The proponent should plant trees at least 5 times of the loss that has occurred while clearing the land for the project.	complied
----	---	-----------------

Compliance:

The project proponent has started to plant various saplings in the project area as a compensation of loss of trees while the project is clearing the land for mining. The number of uprooted trees in the instant project is 90 and the number of planted tree saplings and floral species is 250. The project proponent is planning to plant more tree saplings in the project site.

26	Disposal of spent oil from diesel engines should be as specified under relevant Rules/Regulations.	Complied
----	---	-----------------

Compliance:

The used oil and oil filters are taken back by the supplier of oil. Therefore the project proponent needs not to keep the spent oil even for one day. The photograph of the same is attached as **Plate No.19**.

27	Explosives should be stored in magazines in isolated place specified and approved by the explosives department.	Complied
----	--	-----------------

Compliance:

As part of safety, Explosives are stored in magazine. The magazine situated in an isolated place specified and approved by the explosives department. The area surrounded to the magazine was fenced with barbed metal wire. The photograph of the same is attached as **Plate No. 20**.

28	A minimum buffer distance of 100m meter from the boundary of the quarry to the nearest dwelling unit or other structures, not being any facility for mining shall be provided.	complied
----	---	-----------------

Compliance:

To keep a safe zone to the residents, community resource and public infrastructure, the norms of Kerala State Pollution Control Board regarding the distance criteria of houses, roads, rivers and worship places is adhered by the project. The distance of the nearest house is above 142 meter form the quarry.

29	100 m buffer distance should be maintained from forest boundaries.	Noted
----	---	--------------

Compliance:

There is no forest near to the project site. The nearest forest is Sholayar Reserve Forest which is 8.50km away from the project site.

30	Consent from Kerala Pollution Control Board under Water and Air Act(s) should have been obtained before initiating activity.	Complied
----	---	-----------------

Compliance:

The project proponent has obtained consent from KSPCB under Water and Air Act(s). The copy of certificate of “*Consent to Operate*” (Renewal) from Kerala State Pollution Control Board is provided in **Annexure No.4**.

31	All other statutory clearances should have been obtained, as applicable, by project proponents from the respective competent authorities including that for blasting and storage of explosives.	Complied
----	---	----------

Compliance:

The certificates obtained from concerned statutory authorities are enclosed in **Annexure No. 4, 5, 6, 7 & 8**

TABLE 1– APPROVALS FROM COMPETENT AUTHORITIES

Name of the Statutory approval	Name of the Statutory authority
Environmental Clearance order Valid for 30 years subject to review	State Environmental Impact Assessment Authority, Kerala
“ <i>Consent to Operate</i> ” (Renewal) Valid up to 05-02-2028	Kerala State Pollution Control Board
Explosive License Valid up to 31-03-2026	Ministry of Commerce & Industry – Petroleum & Explosives Safety Organization (PESO)
License for quarry operations Valid up to 05-02-2028	Grama Panchayath
Lease order 05-11-2031	Directorate of Mining and Geology

32	In the case of any change(s) in the scope of the project, extent quantity, process of mining technology involved or in any way affecting the environmental parameters/impacts as assessed, based on which only the EC is issued, the project would require a fresh appraisal by this Authority, for which the proponent shall apply and get the approval of this Authority.	Noted
----	---	-------

Compliance:

At present the project is running as per EC issued by Environmental Impact Assessment Authority, Govt. of India and approved mining plan. There is no change in the scope of the project. The project will seek for a new Environmental clearance in the case of any change(s) in the scope of the project.

33	The Authority reserves the right to add additional safe guard measures subsequently, if found necessary, and to take action including revoking of the environment clearance under the provisions of the Environmental (Protection) Act 1986, to ensure effective implementation of the suggested safeguard measures in a time bound and satisfactory manner.	Noted
----	---	--------------

Compliance:

The project proponent is willing to add all possible additional safe guard measures subsequently if the authority found necessary. The project proponent is implementing the additional conditions imposed by SEIAA during revalidation of EC.

34	The stipulations by Statutory Authorities under different Acts and Notifications should be complied with, including the provisions of Water (Prevention and Control of Pollution) Act, 1974, the Air (Prevention and Control of Pollution) Act 1981, The Environment (Protection) Act, 1986, the public liability (Insurance) Act, 1991 and EIA notification, 2006.	complied
----	--	-----------------

Compliance:

The stipulated orders and directions under different act and notification including EIA notification is scrupulously followed. A brief list of various Acts and notifications which are followed by the proponent is given below

- Kerala Minor Mineral Concession Rules, 2015.
- Mines Act, 1952
- Explosive Rules, 2008
- Kerala Panchayat Raj Act, 1994

- Water Pollution (Prevention & Control) Act, 1974
- Air Pollution (Prevention & Control) Act, 1981
- Environment Protection Act, 1986
- EIA Notification, 2006 / 2009

35	The project proponent should advertise in at least two local news papers widely circulated in the region, one which (both advertisement and the newspaper) shall be in the vernacular language informing that the project has been accorded Environmental Clearance and copies of clearance letters are available with the Department of Environment and Climate Change, Govt. of Kerala and may also be seen on the website of the Authority at www.seiaakerala.org. The advertisement should be made within 10 days from the date of receipt of the Clearance letter and the copy of the same signed in all pages should be forwarded to the office of this authority as confirmation.	Complied
-----------	--	-----------------

Compliance:

An advertisement in two local daily newspapers (English and Malayalam) regarding Environmental Clearance accorded to the quarry project was given within the stipulated period and the copy of the same was submitted at SEIAA Kerala. The copy of the news paper advertisement is attached as **Annexure No.9**. The detail of the same is provided below in the table.

TABLE 2 – Newspaper Advertisement

Name of News paper	Language	Published date
Deccan chronicle	English	09-01-2018
Mangalam	Malayalam	09-01-2018

36	A copy of the clearance letter shall be sent by the proponent to concerned Grama/District Panchayath / Municipality / Corporation / Urban Local Body and also to the Local NGO, if any	Complied
-----------	---	-----------------

	from whom suggestions / representations, if any were received while processing the proposal. The Environmental Clearance shall also be put on the website of the company by the proponent.	
--	---	--

Compliance:

A copy of the Environment Clearance letter was submitted to the Panchayat Office. The project proponent did not receive any suggestions / representation from anywhere while the processing the proposal.

37	The proponent shall submit six monthly reports on the status of compliance of the stipulated EC conditions including results of monitored data (both in hard copies as well as by e-mail) and upload the status of compliance of the stipulated EC conditions including results of monitored data on their website and shall update the same periodically. It shall simultaneously be sent to the respective Regional Office of MoEF, Govt. of India and also to the State Environment Impact Assessment Authority (SEIAA) office.	complied
-----------	---	-----------------

Compliance:

The compliance report is being submitted to the State Environmental Impact Assessment Authority, Kerala and the Regional Office of MoEF&CC, Bangalore both in hard copy as well as mail. The monitored data of Air, Water and Noise is attached as **Annexure No. 10, 11 & 12.**

38	The details of Environmental Clearance should be prominently displayed in a metallic board of 3 ft x 3ft with green background and yellow letters of Times New Roman font of size of not less than 40. Sign board with extent of lease area and boundaries shall be depicted at the entrance of the quarry, visible to the public.	Complied
-----------	---	-----------------

Compliance:

The details of Environmental Clearance are prominently displayed in a metallic board of 3 ft x 3ft with green background and yellow letters of Times New Roman font of size of not less than 40. Sign board with extant of lease area and boundaries shall be depicted at the entrance of the quarry, visible to the public. The photograph of the EC board is attached as **Plate No.21**.

39	The proponent should provide notarized affidavit (indicating the number and date of Environmental Clearance proceedings) that all the conditions stipulated in the EC shall be scrupulously followed.	Complied
----	--	-----------------

Compliance:

An assurance in the form of affidavit was already submitted to SEIAA Kerala. The copy of affidavit Submitted at SEIAA is attached as **Annexure No. 13**.

40	No change in mining technology and scope of working should be made without prior approval of the SEIAA, No further expansion or modification in the mine shall be carried out without prior approval of the SEIAA, as applicable.	Complied
----	--	-----------------

Compliance:

At present, the project proponent is not intending to expand the area of mine, technology and scope of working. The project proponent will appear SEIAA for Environment Clearance if the project proponent wants to expand its scope. The mining is progressing as per submitted plan.

41	The project proponent shall ensure that no natural water course and/or water resources shall be obstructed due to any mining operations. Necessary safeguard measures to protect the first order streams, if any originating from the mine lease shall be taken.	Noted
----	---	--------------

Compliance:

There is no such natural water course or “thodu” is flowing along the project site. The project proponent will ensure the natural runoff of storm water. No first order stream is originating from the lease area.

42	Monitoring of Ambient air Quality to be carried out based on the notification 2009, as amended from time to time by the Central Pollution Control Board. Water sprinkling should be increased at places loading and unloading points & transfer point to reduce fugitive emissions.	Complied
----	--	-----------------

Compliance:

The project proponent has monitored the ambient air quality as per National Ambient Air quality Standard (NAAQS). The project is intending to increase the splashing of water and installed sprinklers at loading, unloading and transfer points. This activity can reduce the fugitive emission.

43	The top soil, if any, shall be temporarily be stored at earmarked site(s) only for the topsoil shall be used for land reclamation and plantation. The Over Burden (OB) generated during the mining operations shall be stacked at earmarked dump site(s) only. The maximum height of the dumps shall not exceed 8m and width 20m and overall slope of the dumps shall be maintained to 45°. The OB dumps should be scientifically vegetated with suitable native species to prevent erosion and surface run off. In critical areas, use of geo textiles shall be undertaken for stabilization of the bump. The entire excavated area shall be backfilled. Monitoring and management of rehabilitated areas should continue until the vegetation becomes self-sustaining.	Complied
----	---	-----------------

Compliance:

The top soil and overburden is stacked in a designated place within the project site. Only topsoil is used for plantation. Overburden is being used for landfill and to

construct haulage roads in the mining area. The excess is being stored in a designated place as per the direction of State Environment Impact Assessment Authority (SEIAA).

44	Catch drains and siltation ponds of appropriate size shall be constructed around the mine working, mineral and OB dumps to prevent run off of water and flow of sediments directly into the river and other water bodies. The water so collected should be utilized for watering the mine area, roads, green belt development etc., The drains shall be regularly de silted particularly after monsoon and maintained properly.	Complied
----	--	-----------------

Compliance:

The project proponent has constructed effective drains to catch all the storm water during the time of monsoon season. These channels are being directed the water to the rain water collection pond. All sediments and silts are being settled at the bottom of the pond and only cleared water is letting out.

45	Effective safeguard measures such as regular water sprinkling shall be carries out in critical areas prone to air pollution and having high levels of PM₁₀ and PM_{2.5}, such as haul road, loading an un loading points and transfer points – it shall be ensured that the Ambient Air Quality Parameters confirm to the norm prescribed by the Central Pollution Control Board in this regard.	Complied
----	--	-----------------

Compliance:

The project proponent is regularly spraying water in critical areas prone to air pollution with the help of vehicle and sprinklers. The project proponent has increased the number of sprinklers in critical area to reduce the dust emission such as loading and unloading points, haul roads and transfer points.

46	Fugitive dust emission from all the sources should be controlled regularly. Water spraying arrangements on haul roads, loading and unloading and at transfer point should be provided and	Complied
----	--	-----------------

	properly maintained.	
--	-----------------------------	--

Compliance:

The project proponent splashes water in critical area to reduce the dust emission such as loading and unloading points, haul roads and transfer points. The sprinklers and vehicle for water spraying are properly maintained.

47	Measures should be taken for control of noise levels below 85 dBA in the work environment.	complied
-----------	---	-----------------

Compliance:

The noise level from all these activities does not go beyond 85dBA. The main sound generating activities are the operation of jack hammer, breaker, vehicles and blasting. The project proponent has taken appropriate action to reduce the sound by employing possible measures. These are mentioned under the condition number 11.

48	A separate Environmental Management Cell with suitable qualified personal should be set up under the control of a senior executive, who will report directly to the Head of the Organization.	Complied
-----------	--	-----------------

Compliance:

To monitor all conditions stipulated in the Environment Clearance and environment Management Plan, the project proponent has constituted an Environment Monitoring Cell. The meeting is regularly convened by the project proponent.

49	The funds earmarked for environmental protection and CSR activities should be kept in separate account and should not be diverted for other purpose. Year wise expenditure should be reported to the State Environment Impact assessment authority (SEIAA) office.	complied
-----------	---	-----------------

Compliance:

The project proponent could execute many activities under Corporate Social Responsibility (CSR) for community development. To implement these activities in a good manner, the project proponent has opened an account for keeping the funds earmarked for environmental protection and CSR. The amount spent under CSR is being reported through compliance report

50	The Regional Office of MoEF&CC located at Bangalore shall monitor compliance of the stipulated conditions. The project authorities should extend full cooperation to the officer(s) of the regional Office by furnishing the requisite data/information/monitoring reports.	Complied
-----------	--	-----------------

Compliance:

The project proponent has extended all possible cooperation to the officers from regional office of MoEF& CC and can produce all data/information/reports when they are asking for. The PP has got Certified Compliance Report. The same will be followed in future.

51	Any appeal against this environmental clearance shall lie with the National Green Tribunal, if preferred within a period of 30 days as prescribed under section 16 of the National Green tribunal Act, 2010.	Noted
-----------	---	--------------

There was no appeal against this EC at any court of Law.

52	Concealing the factual data or submission of false/ fabricated data and failure to comply with any of the conditions mentioned above may result in withdrawal of this clearance and attract action under the provisions of Environment (Protection) Act, 1986.	Noted
-----------	---	--------------

There was no concealing of factual data or submission of false / fabricated data during the time of appraisal for obtaining EC.

53	The SEIAA may revoke or suspend the order, for non	Noted
-----------	---	--------------

	implementation of any of the specific or this implementation of any of the above conditions is not satisfactory. The SEIAA reserves the right to alter/modify the above conditions or stipulate any further condition in the interest of environment protection.	
--	---	--

Compliance:

The project proponent is being implemented the conditions stipulated in the Environment Clearance order. The project proponent can execute all possible measures in the project site for the conservation of environment. The PP has been implementing all additional conditions stipulated in the revalidated E C for the protection of environment.

54	The above conditions shall prevail notwithstanding anything to the contrary, in consistent, or simplified, contained in any other permit, license on consent given by any other authority for the same project.	Noted
-----------	--	--------------

Compliance:

The project proponent gives priority to the conditions stipulated in the Environment clearance Order for its execution.

55	This order is valid for a period of 5 years or the expiry date of mine lease period issued by the Govt. of Kerala, whichever is earlier.	Noted
-----------	---	--------------

The project proponent has approached the SEIAA for re validation of EC since the life of mine is more than 5 years. The PP has obtained revalidated EC from SEIAA up to the life of mine.

56	The environmental clearance will be subject to the final order of the courts in any pending litigation related to the land or project, in any court of law.	Noted
-----------	--	--------------

The court order in connection with open cast mining will be abide.

57	The mining operation shall be restricted to above ground water table and should not intersect ground water table.	Complied
----	---	----------

Compliance:

The project proponent has restricted its mining operations above the ground water table. The mining activity is started in 2020 at the instant project site.

58	All vehicle used for transportation and within the mine shall have “PUC” certificate from authorized pollution taking center. Washing of all vehicles shall be inside the lease area.	complied
----	---	----------

Compliance:

As part of reduce air pollution, the project proponent has been monitoring the pollution level of all vehicles playing in the project site. This monitoring is being conducted only in authorized pollution checking center. The copy of PUC certificate is attached as **Annexure No. 14**.

59	Project proponent should obtain necessary prior permission of the competent authorities for drawl of requisite quantity of surface water and ground water for the project.	Noted
----	--	-------

Compliance:

At present, the need of prior approval is not necessary to draw ground water and surface water for the project.

60	Regular monitoring of flow rates and water quality upstream and down streams of the springs and perennial nallahs flowing in and around the mine lease area shall be carried out and reported in the six monthly report to SEIAA.	Noted
----	---	-------

Compliance:

There is no stream or springs flowing in and around to the mine lease area. The project proponent has installed de siltation trap and other mechanism to prevent sediments and wastes from the mining area to the public drainage system.

61	Occupational health surveillance program of the workers should be under taken periodically to observe any contractions due to exposure to dust and take corrective measures, if needed.	complied
----	---	----------

Compliance:

The project proponent has conducted occupational health surveillance program for the labours working in mining area, the details of labours is attached as **Annexure No. 15**.

PLATES

(Photographs of project)

Plate No.1**Geo tagged photograph of de silting process****Plate No.1A****Rain Water Harvesting Pond**

Plate No. 2



Avenue Trees

Plate No. 3



Solar

Plate No.4



Sprinkler

Plate No.5**Eco restoration****Plate No.6****Fencing**

Plate No.7



Signboard

Plate No.8



Warning Alarm

Plate No.9



Quarry working time

Plate No.10



Tarred Road

Plate No.11



Overburden

Plate No.12



Mining area

Plate No.13



Blasting mat

Plate No.14



Crusher

Plate No.15



Labors with PPE

Plate No. 16



Drainage

Plate No. 17



Clarifiers
Plate No. 18



Covered Truck

Plate No.19



Hazardous Waste storage area

Plate No. 20



Magazine

Plate No. 21



EC Board

ANNEXURE

Annexure No.1



9/28/2020

Email

Email Letter

Letter No

301468|SZ|Bengaluru Region|Perm|2020|6541|PLCommon_MMR1961|2

 सत्यमेव जयते	<p>भारत सरकार Govt. of India श्रम एवं रोजगार मंत्रालय Ministry of Labour & Employment समिति सुरक्षा मन्त्रालय Directorate-General of Mines Safety</p>	
NO: 301468 SZ Bengaluru Region Perm 2020 6541		Date: 28/09/2020

From: The Director of Mines Safety,

Bengaluru Region,

DGMS, SZ, Bengaluru-560071.

To:

Shri Saji Vadakkekara

Owner: Planters Mine,

M/s Planters Aggregates,

Palissery, Angamaly,

Ezhattumugham PO, Ernakulam,

Kerala-683 577.

Subject: Permission under Regulation 111(1) of the Metalliferous Mines Regulations, 1961 to change the mine boundary by extending the mine limits of Planters Mine of M/s Planters Aggregates (Owner: Sri Saji Vadakkekara), Re. Sy. No. 168 (Re. Sy. Block No.1) of Karukutty Village, Aluva Taluk, Ernakulam District, Kerala State.

Sir,

Please refer to your Online application reference no. ID No.129384 dated 30.08.2020, letter no. Nil dated 28.08.2020, enclosing therewith a surface Plan No. PA/EMB/SPS/07-2020 dated 30.07.2020, Plan No.PA/PMB/SP/07-2020 dated 30.07.2020 & Plan No. PA/NMB/SP/07-2020 dated 30.07.2020 on the above subject.

approval-permission-dgms.gov.in/PermissionExemptionRelaxation/PEREmailCorrespondence/Draft?q=haFFORi9cs7T%2fqG57XRuyw%3d%3d

1/2

28/2020

Email

The matter has since been examined on the basis of the information furnished and plans & sections submitted by you. By virtue of the powers conferred on the Chief Inspector of Mines (also designated as Director General of Mines Safety) under the provisions of Regulation 111(1) of the Metalliferous Mines Regulations, 1961 and by virtue of the authorization granted to me by the Chief Inspector of Mines (also designated as Director-General of Mines Safety) under Section 6(1) of the Mines Act, 1952, you are hereby permitted to change the mine boundary of Planters Mine of M/s Planters Aggregates (Owner: Sri Saji Vadakkekara), by amalgamating the areas bounded by "P1 to P2, P2 to P3, P3 to P4, P4 to P5, P5 to P6, P6 to P7, P7 to P8, P8 to P9, P9 to P10, P10 to P11, P11 to P12, P12 to P13, P13 to P14, P14 to P15, P15 to P16, P16 to P1" as shown on Plan No. PA/NMB/SP/07-2020 dated 30.07.2020 in Survey number Re. Sy. No. 168 (Re. Sy. Block No.1) (lease Proc.No.660/2010-11/9439/M3/2010 Dated 03.01.2011 & Pro.No 450/2019-20/10951/M3/2018/DMG dated 06.11.2019) at Planters Mine of M/s Planters Aggregates (Owner: Sri Saji Vadakkekara), Sy. No. 168 of Karukutty Village, Aluva Taluk, Ernakulam District, Kerala State, subject to the following conditions being strictly complied:

1. The re-adjusted boundary shall be shown on all the statutory plans. As required under Regulation 3, a plan showing the new boundary shall be submitted within seven days of the said change to the Director-General of Mines Safety and the concerned Director of Mines Safety. The Plan shall also show the statutory barrier on all sides of the boundary, in green hatched lines, as per Regulation 111(2) of the Metalliferous Mines Regulations, 1961.
2. This permission is being issued especially under the Regulations mentioned above and without prejudice to any other provisions of law which may be or may become applicable at any time.
3. All the permissions/exemptions/relaxations granted in the past under various regulations of the Metalliferous Mines Regulations, 1961 and the Mines Rules, 1955, at the above mine shall also be valid for the new area granted under this permission.
4. This Directorate shall be informed as soon as the mining operations are commenced in accordance with the above permission and intimation about completion of mining operations should also be sent promptly and in any case not later than one month thereof.
5. In the event of any change in circumstances connected with the permission is likely to endanger life of the workmen employed in the mine or endanger the mine, the mining operation for which permission has been granted shall be stopped forthwith and intimation thereof sent to the concerned Director of Mines Safety and Dy. Director of Mines Safety. The said mining operations shall not be resumed without fresh written permission from this Directorate.
6. If at any time anyone of the conditions subject to which this permission has been granted is violated or not complied with, this permission shall be deemed to have been revoked with immediate effect.
7. Above permission may be amended or withdrawn at any time if considered necessary, in the interest of safety.
8. A hard copy of this permission shall always be kept in the office of the Manager of the mine for reference.

Your Faithfully



UMESH MADHUKAR RAO SAWAKAR (DIRECTOR(ACTING) - BENGALURU REGION)

THIS IS A SYSTEM GENERATED DOCUMENT, DOES NOT REQUIRE ANY SIGNATURE.

approval-permission-dgms.gov.in/PermissionExemptionRelaxation/PEREmailCorrespondence/Draft?q=haFFORi9cs7T%2fQG57XRuyw%3d%3d

2/2

Permission from DGMS

Annexure No.2

PLANTERS AGGREGATES							
Sub Ledger Report for the period 01/04/2024 to 30/09/2024 / DONATION							
GENERAL							
Sl. No.	Date	Trans. No.	C/B	Vch.No.	Particulars	DR Amount	CR Amt.
1	06/04/2024	108	B	89	KSR MILLS DONATION	20000.00	0.00
2	15/04/2024	173	C	141	YES INDIA FOUNDATION DONATION FOR CHARITABLE TRUST	500.00	0.00
3	11/04/2024	219	C	179	MARY ANTONY DONATION MATERIAL	11350.00	0.00
4	12/04/2024	220	C	180	MARY ANTONY DONATION MATERIAL	4300.00	0.00
5	12/04/2024	221	C	181	BENNY MADATHIPARAMBIL DONATION MATERIAL	5500.00	0.00
6	02/04/2024	231	C	191	GEORGE P C DONATION	10000.00	0.00
7	01/04/2024	232	C	192	K S SHAJU DONATION	5500.00	0.00
8	01/04/2024	233	C	193	NISAR MUHAMMED DONATION	6500.00	0.00
9	23/04/2024	275	B	228	ST GEORGE KALVARY ,RPLY DONATION	2000.00	0.00
10	21/04/2024	281	B	229	ST GEORGE KALVARY ,RPLY DONATION	2000.00	0.00
11	24/04/2024	321	B	230	MURPLEY MURPLEY MATERIAL DONATION	5700.00	0.00
12	20/04/2024	346	C	273	SNDP MURPLEY MATERIAL DONATION	5700.00	0.00
13	30/04/2024	347	C	274	ST GEORGE KALVARY ,RPLY DONATION	2000.00	0.00
14	23/04/2024	307	C	252	JIJU T S DONATION FOR HOUSE MAINTANCE	2850.00	0.00
15	23/04/2024	308	C	253	SATHYAN MOOLAMKUDY DONATION FOR HOUSE MAINTANCE	10400.00	0.00
16	23/04/2024	309	C	254	SANTHOSH MS DONATION FOR HOUSE MAINTANCE	16640.00	0.00
17	13/05/2024	485	C	365	PARISTHITHI MANUSHYAVAKASA SAMRAKSHANA SAMITHI DONATION	500.00	0.00
18	11/05/2024	486	C	366	SNDP SASTHAM PARA AYYAPA TEMPLE DONATION DOR TEMPLE YOUTH	250.00	0.00
19	09/05/2024	492	C	372	KERALA PULAYA MAHASABA DONATION FOR EDUCATIONAL PURPOSE	1000.00	0.00
20	08/05/2024	495	C	375	SASTHAMPARA AYYAPPA -BHADRAKALI TEMPLE DONATION FOR	2500.00	0.00
Total Balance :							0.00

PLANTERS AGGREGATES**Sub Ledger Report for the period 01/04/2024 to 30/09/2024 / DONATION**

ULSAVAM						
21	16/05/2024	526	C	402 EDUCATIONAL SERVICE SOCIETY OF INDIA DONATION FOR EDUCATIONAL SOCIETY	1500.00	0.00
22	04/05/2024	465	B	358 KSR MILLS RICE FOR DONATION	19000.00	0.00
23	27/05/2024	618	C	471 ANEESH AC DONATION FOR HOUSE MAINTANCE	10400.00	0.00
24	28/05/2024	621	C	474 SHAHAZANA DONATION FOR EDUCATIONAL HELP	5000.00	0.00
25	22/05/2024	632	C	478 ST GEORGE KUDUMBA UNIT DONATION FOR THIRUNAL	5000.00	0.00
26	01/06/2024	738	B	584 KSR MILLS DONATION FOR EMMANUAL ORPHANAGE	20500.00	0.00
27	05/06/2024	745	C	591 C P POLY DONATION FOR EDUCATIONAL HELP	1500.00	0.00
28	08/06/2024	785	C	631 JANTHA CONSTRCTION DONATION	500.00	0.00
29	08/06/2024	789	C	635 HEAD LOAD AND GENERAL WORKERS UNION DONATION FOR EDUCATIONAL PURPOSE	3000.00	0.00
30	01/06/2024	831	C	644 ST GEORGE CALVERY DONATION FOR LEARNING MATERIALS	3000.00	0.00
31	21/06/2024	884	C	690 BABU DONATION FOR MEDICAL HELP	500.00	0.00
32	19/06/2024	891	C	697 DISTRICT CONSTRUCTION WORKERS UNIT DONATION FOR EDUCATIONAL PURPOSE	1000.00	0.00
33	19/06/2024	892	C	698 SIMSON GEORGE DONATION FOR MEDICAL HELP	500.00	0.00
34	17/06/2024	904	C	710 MARY BENYOY DONATION FOR MEDICAL HELP	1000.00	0.00
35	12/06/2024	907	B	713 JOINT COUNCIL ERNAKULAM DONATION FOR JOINT COUNCIL EKM DIST COMMITTEE	10000.00	0.00
36	28/06/2024	970	C	741 PRATHESH P V DONATION FOR MEDICAL HELP	500.00	0.00
37	01/07/2024	1072	C	822 THOMAS N R DONATION OF MEDICAL HELP	250.00	0.00
38	05/07/2024	1088	C	838 BENNY CHITTINAPILLY DONATION FOR HELPING HOUSE MAINTANCE	5000.00	0.00

Total Balance :**0.00**

PLANTERS AGGREGATES Sub Ledger Report for the period 01/04/2024 to 30/09/2024 / DONATION						
39	06/07/2024	1092	C	842 BABY C J DONATION FOR MEDICAL HELP	500.00	0.00
40	08/07/2024	1104	B	854 KSR MILLS RICE DONATION FOR EMMANUEL ORPHANAGE	20000.00	0.00
41	10/07/2024	1132	C	868 KUMARAN DONATION FOR MEDICAL HELP	200.00	0.00
42	17/07/2024	1208	B	934 MINI MS DONATION FOR EDUCATIONAL PURPOSE	10000.00	0.00
43	18/07/2024	1211	C	937 YACOB DONATION FOR MEDICAL HELP	500.00	0.00
44	19/07/2024	1213	C	939 GOVT H S PALISSERY DONATION FOR SCHOOL	5000.00	0.00
45	19/07/2024	1217	C	943 VISWAKAIRALI CHARITABLE SOCIETY DONATION	500.00	0.00
46	23/07/2024	1290	C	980 YES INDIA FOUNDATION DONATION FOR YES INDIA FOUNDATION	500.00	0.00
47	20/07/2024	1302	C	994 MY G INDIA PURCHASE LAPTOP FOR DONATION (EDUCATIONAL PURPOSE)	100000.00	0.00
48	25/07/2024	1304	B	914 GEORGE PAYYAPILLY MEDICAL HELP	500.00	0.00
49	15/07/2024	1188	C	1001 ST ALPHONSA CAPELA DONATION FOR CAPELA THIRUNAL	3000.00	0.00
50	26/07/2024	1311	C	1002 K P AYYAPPAN DONATION FOR HOUSE MAINTANCE	8000.00	0.00
51	26/07/2024	1312	C	1045 KERALA KARSHAKA UNION DONATION FOR KERALA KARSHAKA UNION	500.00	0.00
52	02/08/2024	1366	C	1059 KSR MILLS RICE FOR EMMANUEL ORPHANEGE	20000.00	0.00
53	05/08/2024	1380	B	1132 KARAYAMPARAMBU SERVICE CO OPERATIVE BANK DONATION FOR ACRACK	2000.00	0.00
54	13/08/2024	1485	B	1219 LALSA MANOJ DONATION FOR HOUSE MAINTANCE	10500.00	0.00
55	22/08/2024	1594	B	1223 AYYANKALI JAYANTHI AKHOSHAM DONATION FOR AYYANKAL JAYANTHI	2000.00	0.00
56	27/08/2024	1618	C			
57	27/08/2024	1622	C			
Total Balance :						0.00

PLANTERS AGGREGATES							
Sub Ledger Report for the period 01/04/2024 to 30/09/2024 / DONATION							
58	24/08/2024	1630	C	1231	NISAR M K DONATION FOR MEDICAL HELP	2000.00	0.00
59	24/08/2024	1631	C	1232	AYYANKALI JAYANTHI DONATION FOR AYYANKALI JAYANTHI	500.00	0.00
60	14/08/2024	1634	C	1235	ST JOSEPH CHURCH DONATION BIRIYANI CHALLENGE	5000.00	0.00
61	15/08/2024	1635	C	1236	ST JOSEPH CHURCH KOKKUNNU DONATION FOR BIRIYANI CHALLENGE	5000.00	0.00
62	31/08/2024	1700	C	1269	BENOY DONATION FOR MEDICAL HELP	500.00	0.00
63	06/08/2024	1468	C	1124	BHAVANY DONATION FOR MEDICAL HELP	1000.00	0.00
64	03/09/2024	1731	B	1287	KSR MILLS RICE FOR DONATION	20000.00	0.00
65	10/09/2024	1859	C	1402	EDUCATIONAL SERVICE SOCIETY OF INDIA DONATION FOR EDUCATIONAL SERVICE SOCIETY OF INDIA	2000.00	0.00
66	11/09/2024	1862	C	1405	MATHEWS MANJAPARA DONATION FOR CONDUCT DRAWING COMPATION FOR KIDS AT CSA HALL ANGAMALY	500.00	0.00
67	05/09/2024	1906	C	1427	SHAIJAN AP DONATION FOR INFRASTRUCTURAL DEVELOPMENT	11000.00	0.00
68	07/09/2024	1907	C	1428	ANGAMALY CULTURAL ASSOCIATION DOANTION FOR DISTRIBUTE ONAKIT	500.00	0.00
69	12/09/2024	1870	C	1413	UDAYA ARTS AND SPORTS CLUB DONATION FOR ONAM CELEBRATION	1000.00	0.00
70	13/09/2024	1956	C	1452	VIDHYADHARAN DONATION FOR MEDICAL	200.00	0.00
71	09/09/2024	2033	C	1511	BABU C D DONATION FOR MEDICAL HELP	6500.00	0.00
72	13/09/2024	2036	C	1514	ROSY KOCHAPPU DONATION FOR HOUSE MAINTANCE WORK	5700.00	0.00
73	24/09/2024	2039	C	1517	BABU C D DONATION FOR BABU C D FOR MEDICAL HELP	7500.00	0.00
74	25/09/2024	2046	C	1524	AJITHA UNNIKRISHNAN DONATION FOR MAINTANCE HOUSE	10000.00	0.00
75	06/09/2024	1901	C	1422	JOBY JOSE DONATION FOR ONAM CELEBRATION FOR BLOCK PUNCHAYATH	2000.00	0.00
Total Balance :						0.00	0.00

PLANTERS AGGREGATES						
Sub Ledger Report for the period 01/04/2024 to 30/09/2024 / DONATION						
76	13/09/2024	1961	C	1457 ADICHILLY NADUMURI CHATHAYOLSAVAM DONATION FOR CHATHAYOLSAVAM	150.00	0.00
77	13/09/2024	1963	C	1459 DRAEMMAKERS ARTS AND SPORTS CLUB DONATION FOR ONOLASAVAM	5000.00	0.00
78	27/09/2024	2056	C	1534 DEEPAK VENU DONATION FOR MEDICAL HELP	10000.00	0.00
79	28/09/2024	2058	C	1536 SHAJI K S DONATION FOR MEDICAL	7500.00	0.00
Sub Total						0.00
4,80,890.00						
Total Balance :					613390.00	0.00

Ledger Details of CSR – Total Rs. 4,80,890

KSR MILLS
 Invoice No. 11318007000764
 Mookkannoor-683 577, Angamaly, Ernakulam, Kerala
 Ph. 0484-2515449, 2963449 E mail : pambakermills@gmail.com
 State : Kerala
 GSTIN- 32AAEFK8076C1ZJ
 State Code: 32
 Original for Recipient
 Duplicate for Supplier/Transporter
 Triplicate for Supplier

Serial No. KSR/2024-25/BS B 004 **BILL OF SUPPLY**

Vehicle No. _____ Place of Supply _____ Date of Supply 6/4/24

Name: Planters & Aggregates Railway GSTIN: 32AEGPV9147K1ZY
 Address: Shipped to Emmanuel Chaphany State: _____ State Code _____
Chhakara

Name of Product	HSN/ACS	UOM		Qty.		Rate	Amount
		No. of Bags	Wt. of Bags	Quintal	Kg.		
Boiled Rice	1001/2010	10	50	5	-	40	20000/-
Total							

Total Amount in Words: _____ Discount _____
G.Total 20000/-

Bank Details
 Bank Name : SBI Angamaly
 Bank Account No : 10367131760
 Branch IFSC : SBIIN0008591

Terms & Conditions
 Goods sold under the invoice bear unregistered brand names & we hereby voluntarily forego any actionable claim or enforceable in respect of these brand names

Certified that the particulars given above are true and correct.
For K.S.R.MILLS
 Authorized Signatory (Common Seal)

KSR MILLS
 Invoice No. 11318007000764
 Mookkannoor-683 577, Angamaly, Ernakulam, Kerala
 Ph. 0484-2515449, 2963449 E mail : pambakermills@gmail.com
 State : Kerala
 GSTIN- 32AAEFK8076C1ZJ
 State Code: 32
 Original for Recipient
 Duplicate for Supplier/Transporter
 Triplicate for Supplier

Serial No. KSR/2024-25/BS A 108 **BILL OF SUPPLY**

Vehicle No. _____ Place of Supply _____ Date of Supply 6/7/24

Name: Planters & Aggregates Railway GSTIN: 32AEGPV9147K1ZY
 Address: Shipped to Emmanuel Chaphany State: _____ State Code _____
Chhakara

No.	Name of Product	HSN/ACS	UOM		Qty.		Rate	Amount
			No. of Bags	Wt. of Bags	Quintal	Kg.		
	Boiled Rice	1001/2010	10	50	5	-	40	20000
	Total							

Total Amount in Words: _____ Discount _____
G.Total 20000/-

Bank Details
 Bank Name : SBI Angamaly
 Bank Account No : 10367131760
 Branch IFSC : SBIIN0008591

Terms & Conditions
 Goods sold under the invoice bear unregistered brand names & we hereby voluntarily forego any actionable claim or enforceable in respect of these brand names

Certified that the particulars given above are true and correct.
For K.S.R.MILLS
 Authorized Signatory (Common Seal)

8/7 Disu on 08/07/2024

[illegible]

Copy of receipts of CSR/CER

Annexure No.3

Cert No. FMR/2223

भारत सरकार / Government of India
खान अधिनियम, 1952 / Mines Act, 1952
खनन परीक्षा बोर्ड / Board of Mining Examinations

प्रथम श्रेणी प्रबंधक सक्षमता प्रमाण-पत्र
FIRST CLASS MANAGER'S CERTIFICATE OF COMPETENCY
(केवल ओपेनकास्ट खानों तक सीमित)
(Restricted to mines having opencast workings only)
(घात्विकीय खान विनियम, 1961 के अन्तर्गत)
(Under the Metalliferous Mines Regulations, 1961)

श्री सावंत देसाई विशावास शिवाजी सुपुत्र सावंत देसाई शिवाजी
जिनकी जन्म तिथि 15.05.1979 है।
प्राप्त करने का सन्तोषजनक प्रमाण प्रस्तुत करने एवं अक्टूबर, 2009 में आयोजित विहित परीक्षा में उत्तीर्ण होने पर एतद्वारा ओपेनकास्ट घात्विकीय खानों के प्रबंध हेतु प्रथम श्रेणी प्रबंधक सक्षमता प्रमाण-पत्र प्रदान किया जाता है। यह प्रमाण-पत्र 05.04.2010 से प्रभावी है।

Shri Sawant Dessai Vishavash Shiwaji son of Sawant Dessai Shiwaji
born on 15th May, 1979
possessing the prescribed qualifications and experience and having passed the examination held in October, 2009 is hereby granted FIRST CLASS MANAGER'S CERTIFICATE OF COMPETENCY to manage the metalliferous mines having opencast workings only. This certificate is effective from 05.04.2010

सचिव
खनन परीक्षा बोर्ड
Secretary
Board of Mining Examinations

अध्यक्ष
खनन परीक्षा बोर्ड
Chairman
Board of Mining Examinations

Signed and Sealed
Date 08.04.11.

GOVERNMENT OF INDIA
MINISTRY OF LABOUR
DIRECTORATE GENERAL OF MINES SAFETY, DHANBAD


No. Exam/Exempt/FM/UR/756/167 Date : 18.11.93

to
Sri Adil Pasha
Jhanjra Project
B.G.M.L. Contract Work
PO. Loudoha
Distt. Burdwan

MEMORANDUM

Ref. : His application dated 26.8.93

By virtue of Government Notification No. 712(E)
dated 13.12.74 Shri Adil Pasha
S/O Abdul Rahaman of Village Doddu Vallag Madi
Thana Oorgarum District Oorgaum
State Karnataka Born on 1st September 1964
possessing a Diploma in Mining Engineering and Mine Surveying
approved under Regulations 18 of MMR 1961, and on completion
of prescribed experience has become eligible to work in a
capacity requiring possession of Foreman's Certificate under
Metalliferous Mines Regulations 1961. This Certificate is
effective from 21.12.92 till the above notification
remains in force.



Secretary, 11/11/93
Board of Mining Examinations &
Director of Mines Safety (Exam)

18/01/06
Director of Mines Safety, Chennai Region.

valid upto 26/12/2015

Encl. : 1. Matric Cert. 2. Diploma Cert.
3. FAC (Prov) 4. GT Cert.
5. Medical & Character




भारत सरकार/Government of India
खान अधिनियम, 1952/Mines Act, 1952
खनन परीक्षा बोर्ड/Board of Mining Examinations
खनन मेट सक्षमता प्रमाण-पत्र
MINING MATE'S CERTIFICATE OF COMPETENCY
(केवल ओपेनकास्ट खानों तक सीमित)
(Restricted to mines having opencast workings only)
(धात्विकीय खान विनियम, 1961 के अन्तर्गत)
(Under the Metalliferous Mines Regulations, 1961)

Shri DAVIS



PAUL ANTON
MINE MANAGER

Cert No. MR/SZ/599

श्री **DAVIS GEORGE** पुत्र **GEORGE D.** है, को अपनी
 जिनकी जन्म तिथि **31ST MAY, 1969 (SIXTY NINE)** आयु, स्वस्थता, सदाचार, साक्षरता और धात्विकीय खानों में काम करने के विहित अनुभव का सन्तोषजनक प्रमाण
 प्रस्तुत करने एवं दिनांक **23.03.2015** को **GVTTC, C.N.HALLI, TUMKUR** केन्द्र पर आयोजित
 विहित परीक्षा में उत्तीर्ण होने पर एतद्वारा केवल ओपेनकास्ट खानों तक सीमित मेट सक्षमता प्रमाण-पत्र
 प्रदान किया जाता है।



Shri **DAVIS GEORGE** son of **GEORGE D.** having given satisfactory evidence of his age,
 born on **31ST MAY, 1969 (SIXTY NINE)** medical fitness, good character, literacy and prescribed experience of working in metalliferous
 mines and having passed the prescribed examination held at **GVTTC, C.N.HALLI, TUMKUR**
 centre on **23.03.2015** is hereby granted **MINING MATE'S CERTIFICATE OF**
COMPETENCY restricted to mines having opencast workings only.

बाएँ **का निशान**
 Left hand thumb impression

अंचल सचिव
 खनन परीक्षा बोर्ड
 Zonal Secretary
 Board of Mining Examinations
 Southern Zone - Bangalore

Signed and Sealed
 Date **16/07/2015**

अध्यक्ष
 खनन परीक्षा बोर्ड
 Chairman
 Board of Mining Examinations





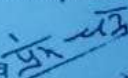
Cert No. MR/SZ/600

भारत सरकार/Government of India
 खान अधिनियम, 1952/Mines Act, 1952
 खनन परीक्षा बोर्ड/Board of Mining Examinations
 खनन मेट सक्षमता प्रमाण-पत्र
MINING MATE'S CERTIFICATE OF COMPETENCY
 (केवल ओपेनकास्ट खानों तक सीमित)
 (Restricted to mines having opencast workings only)
 (धात्विकीय खान विनियम, 1961 के अन्तर्गत)
 (Under the Metalliferous Mines Regulations, 1961)

श्री सुपुत्र
 जिनको जन्म तिथि है, को अपनी
 आयु, स्वस्थता, सदाचार, साक्षरता और धात्विकीय खानों में काम करने के विहित अनुभव का सन्तोषजनक प्रमाण
 प्रस्तुत करने एवं दिनांक को केन्द्र पर आयोजित
 विहित परीक्षा में उत्तीर्ण होने पर एतद्वारा ओपेनकास्ट खानों तक सीमित मेट सक्षमता प्रमाण-पत्र
 प्रदान किया जाता है।

Shri SAJI V.V. V.P.VARGHESE
 born on 30TH MAY, 1968 (SIXTY EIGHT), given satisfactory evidence of his age,
 medical fitness, good character, and prescribed experience of working in metalliferous
 mines and having passed the prescribed examination held at GVTC, C.N.HALLI, TUMKUR
 centre on 23.03.2015 is hereby granted MINING MATE'S CERTIFICATE OF
COMPETENCY restricted to mines having opencast workings only.

बाएं ह.  का निशान
 Left hand thumb impression

अंचल सचिव 
 खनन परीक्षा बोर्ड
 Zonal Secretary
 Board of Mining
 Examinations
 Southern Zone, Bengaluru

अध्यक्ष
 खनन परीक्षा बोर्ड
 Chairman
 Board of Mining
 Examinations

Signed and Sealed
 Date 16/07/2015

Scanned with CamScanner

अनुज्ञप्ति प्रारूप एल ई -10 | Form I.E.-10
शॉर्ट फायर कर्ता प्रमाण पत्र | Shot Firer's Certificate
 (अनुसूची IV के भाग 1 का अनुच्छेद 10 देखें | See article 10 of Part 1 of Schedule IV)
 (विस्फोटक नियम, 2008 का नियम 107(5) देखें | see rule 107(5) of Explosives Rules, 2008)

(खान अधिनियम, 1952 के अधीन न आने वाले क्षेत्र में विस्फोट करने के लिए सक्षमता प्रमाणपत्र)
 (Certificate of competency to carry out blasting of explosives in area not coming under the Mines Act, 1952)

आ | No.: E/SE/KL/30/744(E79837)

प्रमाणित किया जाता है कि **श्री Reji K Paul**,
 जिनका जन्म 20/05/1973 को हुआ था, जो Kavanachotti H Kinginimattom P.O., Kolenchery, ERNAKULAM, Kerala - 682311 के निवासी हैं ने, कोच्ची द्वारा तारीख को आयोजित शॉर्ट फायर की परीक्षा तारीख को उत्तीर्ण कर ली है और वह विस्फोटक अधिनियम, 1884 और उसके अधीन विरचित नियमों के उपबन्धों के अधीन रहते हुए खान अधिनियम, 1952 की परिधि के अधीन आने वाले खानों से अन्यथा क्षेत्र में नीचे यथा उल्लिखित विस्फोटकों का उपयोग करते हुए विस्फोट प्रचालन करने के लिए अधिकृत है।
 This is to certify that **Shri Reji K Paul**,
 born on 20/05/1973, resident of Kavanachotti H Kinginimattom P.O., Kolenchery, ERNAKULAM, Kerala - 682311 passed the shotfirer's examination held on conducted by Ernakulam and is authorised to conduct blasting operations as mentioned below using explosives in areas other than mines coming under the purview of the Mines Act, 1952, subject to the provisions of the Explosives Act, 1884 and the rules framed thereunder.

विस्फोट करने के अधिकृत वर्ग, प्रवर्ग और प्रकार :
 वर्ग: (ख), श्रेणी: सामान्य जमीन के ऊपर, जमीन के ऊपर ब्लास्टिंग आपरेशन

Authorised class, category and type of blasting :
 Class : (B), Category : General aboveground, All phases of aboveground blasting operation

[नियम 107 का उप-नियम (5) का स्पष्टीकरण देखें | See explanation of sub-rule (5) of rule 107]

यह प्रमाणपत्र 19/06/2020 (जारी करने की तारीख से पांच वर्ष) तक विधिमान्य होगा |
This certificate shall remain valid till 19/06/2020 (five years from the date of issue)

यह प्रमाणपत्र, अधिनियम या उसके अधीन विरचित नियमों अथवा इस प्रमाणपत्र की शर्तों का कोई अधिकमण करने पर या यदि आवेदक द्वारा आवेदन प्रारूप में दी गई सूचना में कोई फर्क या विचलन होता है तो निलम्बित या अभिखण्डित कर दिया जाएगा।
 This certificate is liable to be suspended or revoked for any violation of the Act or rules framed thereunder or the conditions of this certificate or if there is any discrepancy or deviation in the information or suppression of facts furnished by the applicant in his application form.

Sd/-


स्थान | Place : **एरणाकुलम | Ernakulam** उप-मुख्य विस्फोटक नियंत्रक | Dy. Chief Controller of Explosives
 दिनांक | Date: **19/06/2015** **एरणाकुलम | Ernakulam**

पुनर्विधिमान्यकरण के लिए पृष्ठानक
 Endorsement for revalidation

पुनर्विधिमान्यकरण की तारीख	समाप्ति की तिथि Date of Expiry	अनुज्ञप्ति प्राधिकारी के हस्ताक्षर Signature of licensing authority
----------------------------	-----------------------------------	--

Copy of certificates of licensed persons

Annexure No.4



KERALA STATE POLLUTION CONTROL BOARD

FILE NO. : KSPCB/ER1/ICO/10044181/2023
Date of issue : 20-11-2023

INTEGRATED CONSENT TO OPERATE - RENEWAL

Consent No : KSPCB/ER1/ICO/10044181/2023
Valid upto : 05-02-2028

Ref:1.Consent No : R15ERRCTOR955373 dated 24.10.2022 valid upto 21.12.2023.
The Integrated Consent to Operate issued as per reference above to M/s PLANTERS AGGREGATES,PALISSERY,EZHATTUMUGHAM P.O- 683577 is hereby renewed upto 06.02.2028 & issued to M/s PLANTERS AGGREGATES , PALISSERY, EZHATTUMUGHAM P.O- 683577.The consent(s)/ variation order(s) cited under reference are integral part of this consent variation order and this order is subject to the conditions stipulated therein and the following modifications/ additions.

I.GENERAL

S.No.	Items	Description
1	Validity	05.02.2028
2	Fee remitted	Rs.125000
3	Capital Investment	103.23 Lakh
4	Annual fee	Rs.25000
5	Category	RED
6	Surve no	168 (4.1885 Ha)

II.CONDITIONS

2.1. This consent is granted on the basis of the affidavit and other documents furnished by the

- applicant. If the statement furnished in the affidavit/document is found false or in the case of non compliance of integrated consent to operate conditions the consent issued will be withdraw/cancelled.
- 2.2. The consent shall be renewed at least 2 months before the expiry of the consent. 10% of the annual fee shall be levied additional if the applicant is submitting the application within 2 months just prior to the expiry of the consent validity. On expiry of the consent validity a 50% maximum of annual fee shall be levied in addition to the consent fees. The application in the prescribed form shall be submitted through the web portal of the Board for Online Consent Management & Monitoring System.
- 2.3. This consent is granted subject to the power of the Board to review and make variation in or revoke any of the conditions as the Board deems fit as per the relevant Acts/Rules.
- 2.4. The applicant shall comply with the instructions that the Board may issue from time to time regarding prevention and control of air, water, land and sound pollution.
- 2.5. The concentration of suspended particulate matter in the ambient air measured at the boundary of the premises of quarry shall not exceed the National Ambient Air Quality standards applicable to the adjoining area.
- 2.6. There shall not be any activity between 6 pm to 6 am
- 2.7. Mining activities shall be done only strictly complying the mining plan approved by the Geology Department.
- 2.8. The sound level (Leq) at 1 m outside the boundary of the site should not exceed the ambient noise Standard applicable to the adjoining areas.
- 2.9. Conditions given in the Environmental clearance shall be strictly complied with.
- 2.10. This consent is granted based on the application, affidavit, particulars submitted by the applicant, and Environment Clearance No.1065/SEIAA/EC3/1912/2016 dated 06.02.2023 subject to the power of the Board to review and make variation in or revoke the conditions as the Board deems fit.
- 2.11. The Validity of this consent is subject to subsequent Government Orders & directions / judgements of Hon'ble Supreme Court of India, High Court, and National Green Tribunal

All other conditions of the Integrated Consent to Operate issued as per reference above remain unchanged.

Digitally signed by P. SREELAKSHMY
Date: 2023.11.20 15:26:21 IST

SIGNATURE OF ISSUING AUTHORITY

ENVIRONMENTAL ENGINEER

To
M/s PLANTERS AGGREGATES
PALISSERY, EZHATTUMUGHAM P.O- 683577
E-Mail : plantersgroup@yahoo.com
Contact Number :9605040050,

- 1.This digitally signed document is legally valid as per the Information Technology Act 2000
2. For verifying this document please go to www.keralapcbonline.com and search using date of

Copy of consent from PCB

Annexure No.5



Validity expires on 21.12.2022

**Proceedings of the State Environment Impact Assessment
Authority Kerala**

*Present: Prof. (Dr.) K.P. Joy, Chairman; Dr. J. Subhashini, Member and
Sri. P.H.Kurian I.A.S., Member Secretary.*

Sub: SEIAA- Environmental Clearance for the Stone quarry project in Survey No. 168, Karukutty Village, Karukutty Grama Panchayat, Alwaye Taluk, Ernakulam District, Kerala State by Sri. Saji Vadakkekara (Proprietor), M/s Planters Aggregates - Granted - Orders issued.

STATE ENVIRONMENTAL IMPACT ASSESSMENT AUTHORITY, KERALA

No. 1065//SEIAA/EC3/1912/2016**Dated, Thiruvananthapuram 22.12.2017**

- Ref: 1. Application dated.17.12.2015 from Sri. Saji Vadakkekara (Proprietor), M/s Planters Aggregates, Palissery, Ezhattumugham P.O., Angamaly, Ernakulam, Kerala-683 577
2. Minutes of the 69th meeting of SEAC held on 9th & 10th March 2017
3. Minutes of the 73rd meeting of SEAC held on 30th & 31st May 2017
4. Minutes of the 71st meeting of SEIAA held on 20.07.2017
5. Minutes of the 74th meeting of SEIAA held on 09th October 2017
6. Minutes of 76th meeting of SEIAA held on 16th November 2017
7. Affidavit dt.30.11.2017 received from Sri. Saji Vadakkekara (Proprietor), M/s Planters Aggregates

ENVIRONMENTAL CLEARANCE NO.102/2017

Sri. Saji Vadakkekara (Proprietor), M/s Planters Aggregates, Palissery, Ezhattumugham P.O., Angamaly, Ernakulam, Kerala-683 577, vide his application dated 17.12.2015 has sought Environmental Clearance under EIA Notification, 2006 for the quarry project in Sy. No. 168, Karukutty Village, Karukutty Grama Panchayat, Alwaye Taluk, Ernakulam District, Kerala State for an area of 4.1885 hectares. The project comes under Category B, Activity 1(a), (i) as per the Schedule of EIA Notification 2006 (since it is below 50 hectares) and as per O.M. No. L-11011/47/2011-IA.II(M) dated 18th May 2012 of Ministry of Environment and Forests. It is further categorized as Category B2 as per Notification No.S.O.141 (E)

dt.15.01.2016 of Ministry of Environment and Forests, since the area of the project is below 25 hectares.

Details of the project as furnished by the applicant are as follows;

BASIC INFORMATION OF QUARRY
(To be filled in by the Project Proponent)

PART A

I. Project details		
1.	File No.	1065 / EC3 / 2016 / SEIAA
2.	Name /Title of the project	Environment Clearance for Building Stone Quarry (Minor Mineral) project of M/s Planters Aggregates
3.	Name and address of project proponent.	Mr. SAJI VADAKKEKARA (Applicant & Proprietor), M/s PLANTERS AGGREGATES, Palissery, Ezhattumugham P.O., Angamaly, Ernakulam, Kerala-683577
4.	Owner of the land	The land for the proposed quarry is a private owned land and the land is possessed in the name of M/s Planters Aggregates.
5.	Survey No. District/Taluk/ and Village etc.	Survey No. 168, Karukutty Village, Alwaye Taluk, Ernakulam District, Kerala
6.	Details of period of lease or permit with number including the beginning and expiry date of lease/permit period (Copy to be attached)	The proposed project proposal is for an area of 4.1885 ha. [with mine lease (P. O. No. 717/2005-2006/2017/M3/2006) valid up to April, 2018] out of the total area of 16.80 ha. But there was no quarrying operation carried out in the said land.
7.	Present Status of the project a. Date & Year of starting the work of the quarry project. b. whether the quarry is working at present or not ? c. If stopped working since when?	The proposed project proposal is for an area of 4.1885 ha. [with mine lease (P. O. No. 717/2005-2006/2017/M3/2006) valid up to April, 2018] out of the total area of 16.80 ha. But there was no quarrying operation carried out in the said land.
8.	Date of submission of Application	17/12/2015
9.	Brief description of the project.	The land for the proposed quarry is a private owned land and the land is possessed in the name of M/s Planters Aggregates. The targeted

		production of mine will be 1,00,000 MTA. The estimated project cost will be Rs. 8 Crores. The expected life of mine estimated will be of about 31 years. The mining operation will be carried out by opencast semi-mechanized method as per approved Mining Plan.	
10	Details of Authorized Signatory and address for correspondence	Mr. SAJI VADAKKEKARA (Applicant & Proprietor), M/s PLANTERS AGGREGATES, Palissery, Ezhattumugham P.O., Angamaly, Ernakulam, Kerala-683577	
Land Details			
11	C)Extent of area in hectares	4.1885 hectares	
12	d)Is the property forest land/ Govt. land / own land/patta land	The land for the proposed quarry is a private owned land.	
13	e)Quantity of top soil/over burden produced and managed	A total quantity of 93,543 cu. m. of topsoil is proposed to be removed during the mining operations. The topsoil excavated from the quarry will be dumped / stacked separately at pre-determined place and subsequently will be utilized in spreading over reclaimed areas for plantation as part of eco-restoration. About 17,452 cu. m of overburden (OB) will be generated throughout the mine life. This waste will be utilized within the pit for lying of haul roads. At the end use, OB can be reutilized as soil base for plantation.	
14	f)Latitude and Longitude	Latitude (N)	10°16'27.60" to 10°16'35.21"
		Longitude (E)	76°24'59.17" to 76°25'08.73"
15	g)Topography of land and elevation	Part of the proposed land is covered with native trees, shrubs, herbs, grass, climbers, bushes etc. The highest elevation of the lease area is 115 m MSL and lowest is 65 m MSL	
16	h)Slope analysis	Slope of the lease area is towards North side.	
17	i)Will there be any significant land disturbance resulting in soil erosion, subsidence & natural drainage.	Due care will be taken to provide channel all around the foot of hill to collect run off and also to avoid soil erosion. There is no danger of flood or inundation as the proposed working is above the normal ground level. The area is not susceptible to flood.	
18	j)Access road to the site width and condition	7m wide tarred road.	
19	k)Will there be any adverse impact on the aesthetics of the	No, the land used will be fully reclaimed and rehabilitated by backfilling the pits and plantation and pond. Plantation and afforestation will add to the improvement in environment and aesthetic beauty of the area.	

	proposal site	
Mining details		
20	1) Minimum and Maximum height of excavation.	The exploitation of mineral is being done from 115 m to 55m MSL in conceptual phase.
21	Life of mine proposed.	About 31 years.
22	Underground mining if any proposed	No underground mining proposed.
23	Method of Mining	The working will be carried out by opencast semi-mechanized method as per the approved Mining Plan
24	Distance from the adjacent quarry	There is one quarry of Mr. Saji Vadakkekara (M/s Planters Aggregates) in operation within 500m radius which is accorded with environment clearance for an area of 4.8033 ha which is contiguous with the application area.
25	Cluster condition if any	No cluster condition
26	Has "No cluster certificate" submitted?	Cluster Certificate issued by Department of Mining and Geology, Govt. of Kerala is already submitted with E.C. application.
27	Distance from nearby habitation	Nearest house is at 142 m towards N side of the lease area.
28	Distance from nearby forest, if applicable	Sholayar Reserve Forest, 8.50 km, NE
29	Distance from protected area, Wildlife Sanctuary, National Park etc.	None within the study area
30	Distance from nearby streams /rivers/ National Highway and Roads	Chalakkudy River, 2.50 km, N
31	Is ESA applicable? If so distance from ESA limit	Not in ESA
32	Has approved mining plan, prepared by RQP submitted?	Yes, the approved mining plan prepared by RQP is already submitted along with E.C. Application.
33	Capacity of	1,00,000 MTA

	production in TPA	
34	Details of mining process	The mining will be done by open cast semi-mechanized method of mining. The bench height and width will be maintained 5 m. Excavated material is transported to the crusher unit existing within the complex for further processing. The exploitation of mineral is being done from 115 m to 55m MSL in conceptual phase
I. Details of Project cost		
35	Land cost	Rs. 8 Crores (All inclusive)
36	Plant and Machinery	Rs. 8 Crores (All inclusive)
37	Total Cost	Rs. 8 Crores (All inclusive)
38	V. Financial Statement including funding source and details of insurance etc.	Rs. 8 Crores (All inclusive) Insurance = Insurance to the quarry workers would provide through insurance company. Funding = Own source & bank loan
39	Management Plan	<p>Air Pollution</p> <p>Mining activities will generate certain quantities of dust during drilling, blasting, loading and transportation operations. The following measures will be taken to mitigate the fugitive dust from different operations.</p> <ul style="list-style-type: none"> • Laying of haul road as per the standards, black topping of permanent haul road and service road to avoid or eliminate air – borne dust. • To avoid the dust generation from the drilling operations, wet drilling method will be adopted. • Drill machines will be equipped with dust collectors. • Use of appropriate explosives for blasting and avoiding overcharging of blast holes. • Controlled blasting techniques will be adopted. • Watering of haul road and other road at regular intervals. • Provision of dust filters/ mask to workers working at highly dust prone and affected areas. • Provision of green belt all along the periphery of the lease area. • Periodical monitoring of ambient air quality in and around the lease area.

		<p>The extracted mineral will be transported from the quarry to the end user by adopting following measures so as to minimize dust emissions.</p> <ul style="list-style-type: none"> • In case of long transportation the trucks after loading will be covered with tarpaulin sheets. • Speed of the vehicles will be maintained within the prescribed limits. • Trucks will not be over loaded and will be maintained to the body level
	Water Pollution	Provision of storm water collection pond with an appropriate capacity. The water requirement for sprinkling on sources of dust emission, on roads, landscaping etc. Can be met from the stored rainwater in the pond.
	Noise	<p>The major noise generating source from the proposed activity is working machinery, drilling, blasting and plying of vehicles. The following control measures are to be undertaken to bring down the noise levels:-</p> <ul style="list-style-type: none"> • Proper maintenance of machinery, equipments and improvement on design of machines. • Use of personal protective devices i.e., earmuffs and earplugs by workers, who are working in high noise generating areas. • Creation of wide green belt of dense foliage between mine areas and residential colonies. • Proper training to personnel to create awareness about adverse noise level effects. • Planned noise monitoring at suitable locations in the plant and outside location for proper effective remedial actions.
	Solid Waste Management	<p>Topsoil Management</p> <p>The topsoil excavated from the quarry will be dumped / stacked separately at pre-determined place and subsequently will be utilized in spreading over reclaimed areas for plantation as part of eco-restoration. Precautions will be taken to limit the height of the topsoil dump / stacked to 5 to 6 meters in order to preserve its fertility and shelf life. It will be suitably protected from soil erosion and infertility by planting fodder</p>

		grass and leguminous plants during temporary storage.
		Overburden Management This waste will be utilized within the pit for lying of haul roads. At the end use, OB can be reutilized as soil base for plantation.
	Eco-restoration	The year wise programme of eco-restoration for the life of mine will be made and about 2,250 trees will be planted in an area of 2.2427 ha.
40	VI. Whether Environment Management Plan or Eco restoration Plan satisfactory?	Yes.
41	VII. Does it suggest mitigation measures for each activity	Detailed Environment Management Plan is already submitted with E.C. Application.
42	VIII. If Pre-Feasibility Report (PFR) satisfactory	Detailed Pre-Feasibility Report (PFR) is already submitted with E.C. Application.
43	IX. Does it need public hearing	Not Applicable
44	X. Details of litigation and Court verdict if any	No litigation pending.
45	XI. Details of public complaint, if any	None
46	XII. Details of statutory sanction required	The following Govt. Orders / Policies are to be followed:- ➤ Consents from Kerala State Pollution Control Board. ➤ Permission from Mining & Geology Department. ➤ Permission from Explosive Department ➤ Permission from Panchayat Office.
47	XIII. If CRZ recommendation applicable?	Not Applicable
PART B		
Environment Impact Assessment and Mitigation Measures		
Impact on water		
48	a) Details of water requirement per day in KLD	The total water requirement is about 15 KLD in which 1 KLD is for domestic which would be sourced from open well, 12 KLD for dust suppression system in mine as well as ancillary units and 2 KLD for plantation will be sourced from storm water pond.
49	b) Water source	1 KLD for domestic requirement would be sourced from open well, 12

	/sources.	KLD for dust suppression system in mine as well as ancillary units and 2 KLD for plantation will be sourced from storm water pond.
50	c) Expected water use per day in KLD.	1 KLD for domestic requirement, 12 KLD for dust suppression system in mine as well as ancillary units and 2 KLD for plantation
51	d) Details of water requirements met from water harvesting.	12 KLD for dust suppression system in mine as well as ancillary units and 2 KLD for plantation will be sourced from storm water pond.
52	What are the impact of the proposal on the ground water?	No significant impact envisaged on ground water due to the mining project.
53	How much of the water requirement can be met from the recycling of treated waste water? (Facilities for liquid waste treatment)	Nil
54	What is the incremental pollution load from waste water generated from the proposed activities?	The sewage to a tune of 0.80 KLD generated from the mine office will be diverted to the septic tank followed by soak pit.
55	How is the storm water from within the site managed?	<ul style="list-style-type: none"> ➤ Storm water drains with silt traps will be suitably constructed all along the periphery of the pit area to collect the run-off from the lease area and divert into the storm water pond/tanks proposed within the complex. ➤ All measures will be taken not to disturb the existing drainage pattern adjacent to the other property. ➤ De-siltation traps and storm water collection pond proposed for silt removal. ➤ The storm water collected from the lease area will be utilized for dust suppression on haul roads, plantation within the premises etc.
Impact on Biodiversity and Eco restoration Programmes		
56	Will the project involve extensive clearing or modification	Due to the mining activities, there will be loss of some native species and vegetation. However, some of these species will be planted at the end use for eco-restoration.

	of vegetation (Provide details)	
57.	What are the measures proposed to minimize the likely impact on vegetation (details of proposal for tree plantation/ landscaping)	The year wise programme of eco-restoration for the life of mine will be made and 2,250 trees will be planted in an area of 2.2427 ha. Ecological restoration for the mined area by plantation of the species as per the time schedule suggested below: - First Six months -- Herbs & grass Next Six months -- Shrubs Next Six months onwards -- Trees Selection of species is based on High Dust Capturing, Soil Holding Capacity, ground water recharge capacity etc. More focus is given for medicinal plants.
58	Is there any displacement of fauna – both terrestrial and aquatic. – If so what are the mitigation measures? Presence of any endangered species or red listed category (in detail)	Not applicable No endangered species found at site
Impact on Air Environment		
59	What are the mitigation measures on generation of dust, smoke and air quality	Details already provided at EMP section at Sr. No. 39 above.
60	Details of internal traffic management of the site.	Designated space will be provided for parking of truck / tipper within the site. For the purposes of mining activities, existing roads are sufficient. However, haul road will be suitably developed within the proposed area. Speed of the vehicles will be maintained within the prescribed limits (Speed Governor fitted).
61	Details of noise from traffic, machines and vibrator and mitigation measures	Details already provided at EMP section at Sr. No. 39 above.

62	Impact of DG sets and other equipments on noise and vibration and ambient air quality around the project site and mitigation measures	Details provided at EMP section at Sr. No. 39 above and air, noise and water sampling reports were already submitted with EC Application.
63	Air quality monitoring in detail	Details provided at EMP section at Sr. No. 39 above and air, noise and water sampling reports were already submitted with EC Application.
Energy Conservation		
64	Details of power requirement and source of supply.	The total power requirement will be 75 kW, which will be drawn from diesel engine. Fuel Quantity – 16 to 20 lt/hr.
65	Details of renewable energy (non – conventional) used.	We will promote renewable energy resources
Risk Management		
66	Are there sufficient measures proposed for risk hazards in case of emergency such as accident at the site?	Detailed Environment Management Plan is already submitted with E.C. Application.
67	Are proposals for fencing around the quarry satisfactory? Storage of explosives / hazardous substance in detail Facility for solid waste management	Barbed wire fencing will be done all around the quarry site. The stone quarry mine will result in increase in frequency of blasting for mining the mineral. However, controlled blasting with optimum charge of holes will be carried out to loosen the rock. Explosion hazards are envisaged due to mishandling of explosives. Explosives will be handled with utmost care in compliance of conditions imposed by Chief Controller of Explosive & Metalliferous Mines Regulation, 1961. Top soil and over burden generated from the site will be stored separately on earmarked place and will be used for eco-restoration and internal road development.
Socio Economic Impacts		
68	Will the project cause adverse effects on local communities disturbance to sacred sites or other cultural values. What are the safe guards proposed?	No
69	Will the proposal	The mining project will directly / indirectly develop the area by

	result in any changes to the demographic structure of local population. If so, provide details.	providing employment opportunities. With the proposed development in and around the area there will be many supporting facilities/ infrastructure eventually leading to the development of the area.
70	Are the CSR proposals satisfactory. Give details	Yes. A detailed study on social status of the project site surroundings & need base study on proposed CSR activities were carried out and the copy of report was submitted with EC Application. The project proponent will set apart Rs. 10 Lakhs (non-recurring) and Rs. 10 Lakhs (recurring) for CSR activities for the welfare of the local community in consultation with the local body.
71	What are the projects benefits in terms of employment potential?	Due to the mining activity and due to the attached ancillary unit, there will be workers attracted to the project area. It is proposed to employ 22 persons in the project.
PART C		
72	Details of NABET approved EIA Consultant engaged-Their name, address and accreditation details	M/s Environmental Engineers & Consultants Pvt. Ltd. (NABET Accredited Consultant Organization) <i>Head Office :-</i> A1-198, Janak Puri, New Delhi. <i>Branch Office:-</i> C-306, Kanchanjunga Apartments, Palarivattom P.O., Kochi, Kerala.
Summary and Conclusion		
73	Overall justification for implementation of the project.	It is predicted that socio-economic impact due to this project will positively increase the chance of more employment opportunities for local inhabitants. There are no Resettlement and Rehabilitation issues involved in this project. The project infrastructures will be of use to people of the area. The revenue of the State Govt. will be definitely increasing due to the proposed activity. The entire project area is devoid of any endangered flora and fauna. It is proposed to reclaim the land and develop green cover for eco-restoration with native species to a maximum possible extent. Additionally, an area is earmarked outside the proposed mining area for compensatory mass plantation. Also, a storm water pond is proposed outside the mining area for storage of rain water and for its subsequent use so as to conserve fresh water consumption. Thus the proposed project is not likely to affect the environment or adjacent ecosystem adversely.
74	Explanation of how adverse impact have been mitigated.	Detailed Pre-Feasibility Report (PFR) with Environment Management Plan (EMP) is already submitted with E.C. Application.

2. The proposal was placed in the 69th meeting of SEAC held on 9th & 10th March 2017. Further to the intimation the Proponent and the RQP attended the meeting and RQP made a power point presentation about the salient features of the project. The Committee appraised the proposal based on the Mining Plan, Pre-feasibility Report and all other documents submitted along with Form 1. The proponent agreed to set apart Rs.10 lakh (non-recurring) and Rs.10 lakh per annum (recurring) for CSR activities for the welfare of the local community in consultation with the local Panchayat. The Committee decided to defer the item for field inspection. During Field visit, whether the conditions stipulated in the E.C given for the adjoining quarry of the proponent have been adhered to has to be examined closely.

Subsequently, site visit was conducted on 08.04.2017 by Subcommittee consisting of Er.P.Sreekumaran Nair, Dr.K.G.Padmakumar & Dr.E.A.Jayson. The representatives of the proponent were present at the site at the time of site visit. The report is as follows;

Mr. Saji Vadakkekara (Proprietor), M/s Planters Aggregates, Palissery, Ezhattumugham P.O., Angamaly, Ernakulam, Kerala-683 577, vide his application received online 19/12/2015 and, has sought Environmental Clearance under EIA Notification, 2006 for the quarry project in Sy. No. 168, Karukutty Village & Karukutty Grama Panchayat and Re-Survey No. 168, Karukutty Village & Karukutty Grama Panchayat, Alwaye Taluk, Ernakulam District, Kerala State for an area of 4.1885 hectares. The proposed project site falls within Latitude 10°16'27.60" to 10°16'35.21" N to Longitude 76°24'59.17" to 76°25'08.73" E. The lease area consists of 4.1885 hectares, which is private own land. The proposed project is for quarrying of 1,00,000 MTA of building stone.

Distance of the mining area from the nearest human settlement is recorded as 142m towards N side. The project area does not fall into any ESA village. Sholayar R.F. - is at 8.5 Km. NE. Nearest river is Chalakkudy River, at 2.50 km, North. There is one quarry in operation, located within 500m radius. The run-off from the lease area shall have to be passed through channels and will be stored in storm water pond which could be recycled in Mine/ Crusher units, run as ancillary unit by the proponent.

The haul road and service roads has been laid dust free, Display boards placed commendably well and the whole premises has been kept clean and this is a well-managed quarry. The committee was impressed with cleanliness and the green belt around, and even sports court and recreation facility has been provided for the use of employees and workers. A quarry of the same management is working adjacently with environmental clearance. This quarry is now functioning with benches and the overburden is also stored in the designated places.

3. The proposal was considered in the 73rd meeting of SEAC held on 30th and 31st May 2017. The Committee verified the additional documents submitted by the proponent and found satisfactory. Based on the Mining plan, Form 1, all other documents submitted with the proposal and the field visit report, the committee decided to **Recommend for issuance of EC** subject to general conditions in addition to the following specific condition.

1. *If any plant species endemic to Western Ghats are noticed in the area they shall be properly protected in situ or by transplanting to an appropriate location inside the*

lease area.

The proponent agreed to set apart Rs. 10 lakh (non-recurring) and Rs. 10 lakh per annum (recurring) for CSR activities for the welfare of the local community in consultation with the local body.

4. The proposal was placed in the 71st meeting of SEIAA held on 20.07.2017. Authority accepted the recommendation of SEAC and decided to issue EC subject to obtaining legal opinion as decided in the 66th SEIAA meeting whether quarrying on lease areas without Environmental Clearance would also come under the scope of violation.

EC is recommended subject to the general condition in addition to the following specific condition.

If any plant species endemic to Western Ghats are noticed in the area they shall be properly protected in situ or by transplanting to an appropriate location inside the lease area.

The proponent should set apart an amount of Rs. 10 lakh (non-recurring) and Rs. 10 lakh per annum (recurring) for CSR activities for the welfare of the local community in consultation with the local body. A notarised affidavit for the commitment of CSR activities and agreeing all the general and specific conditions should be submitted before the issuance of EC.

5. Then the proponent vide letter dt.15.09.2017 stated that though there is a mine lease for the area under consideration, there is no mining activity in progress in the area and therefore there is no violation of the provisions of law. The Sub Committee report states that the Mining activity is in progress in the adjoining land to the area under consideration which is already obtained Environmental Clearance. Since no mining activity is carried out in the proposed area the proponent requested to accord EC for the project.

6. The proposal was placed in the 74th meeting of SEIAA held on 09th October 2017. Authority decided to conduct a site visit to verify the present status of the project.

Accordingly the Chairman and the Member SEIAA conducted the site visit on 25.10.2017 to M/s Planters Aggregates, owned by Mr.Saji Vadakkekara (Proprietor), Palissery, Ezhattumugham P.O., Angamaly, Ernakulam, Kerala-683 577, as per the decision of 74th SEIAA to verify the present status of the project. The Administrator, SEIAA was also present. The project is fresh one and no quarrying operations are carried out at the project site.

7. The proposal was finally placed in the 76th meeting of SEIAA held on 16th November 2017. Authority accepted the recommendation of SEAC and decided to issue EC subject to the general condition in addition to the following specific condition.

- 1) *The mandatory distance between the existing and the proposed quarry should be maintained.*
- 2) *If any plant species endemic to Western Ghats are noticed in the area they shall be properly protected in situ or by transplanting to an appropriate location inside the lease area.*

The proponent should set apart Rs. 10 lakh (non-recurring) and Rs. 10 lakh per annum (recurring) for CSR activities for the welfare of the local community in consultation with the local body and the details should be forwarded to SEIAA. A notarised affidavit for the commitment of CSR activities and also agreeing to all the general and specific conditions should be submitted before the issuance of EC. The proponent has submitted the affidavit vide reference 7th cited agreeing all the above conditions.

8. Environmental Clearance as per the EIA Notification 2006 is hereby accorded for the proposed quarry project of Sri. Saji Vadakkekara (Proprietor), M/s Planters Aggregates, Palissery, Ezhattumugham P.O., Angamaly, Ernakulam Kerala-683 577, in Survey No. 168, Karukutty Village, Karukutty Grama Panchayat, Alwaye Taluk, Ernakulam District, Kerala for an area of 4.1885 hectares, subject to the specific conditions as in para 7 above, all the environmental impact mitigation and management measures undertaken by the project proponent in the Form I, EMP, PFR and Mining plan submitted to SEIAA. The assurances and clarifications given by the proponent will be deemed to be a part of these proceedings as if incorporated herein. Also the general conditions for projects stipulated for mining (items 1 to 61), appended hereto will be applicable and have to be strictly adhered to.

9. The Clearance issued will also be subject to full and effective implementation of all the undertakings given in the application form, mitigation measures as assured in the Environment Management Plan and the mining features including progressive mine closure plan as submitted with the application and relied on for grant of this clearance. The undertakings and conditions subject to all the mining features, Environmental Management Plans as undertaken in the Mining Plan and EMP submitted to SEIAA will be deemed to be part of this proceedings as conditions as undertaken by the proponent, as if incorporated herein.

10. Validity of the Environmental Clearance will be five years from the date of this clearance, subject to inspection by SEIAA on annual basis and compliance of the conditions, subject to earlier review of E.C in case of violation or non-compliance of conditions or genuine complaints from residents within the security area of the quarry.

11. Compliance of the conditions herein will be monitored by the State Environment Impact Assessment Authority or its authorised offices and also by the regional office of the Ministry of Environment & Forests, Govt. of India, Bangalore.

- i. Necessary assistance for entry and inspection should be provided by the project proponent and those who are engaged or entrusted by him to the staff for inspection or

monitoring.

- ii. Instances of violation if any shall be reported to the District Collector, Ernakulam.
- iii. The given address for correspondence with the authorised signatory of the project is Sri. Saji Vadakkekara (Proprietor), M/s Planters Aggregates, Palissery, Ezhattumugham P.O., Angamaly, Ernakulam, Kerala-683 577.

Sd/-
P.H.KURIAN I.A.S.,
Member Secretary (SEIAA)

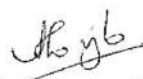
To,

Sri. Saji Vadakkekara (Proprietor),
M/s Planters Aggregates, Palissery,
Ezhattumugham P.O., Angamaly,
Ernakulam, Kerala-683 577

Copy to,

1. MoEF Regional Office, Southern Zone, Kendriya Sadan, 4th Floor, E&F Wing, II Block, Koramangala, Bangalore-560034.
2. The Additional Chief Secretary to Government, Environment Department, Government of Kerala.
3. District Collector, Ernakulam
4. Director, Mining & Geology, Thiruvananthapuram -4.
5. The Member Secretary, Kerala State Pollution Control Board
6. District Geologist, Ernakulam
7. Tahsildhar, Alwaye Taluk, Ernakulam
8. Chairman, SEIAA.
9. Website.
10. S/f
11. O/c

Forwarded/By Order


Administrator, SEIAA


STATE ENVIRONMENT IMPACT ASSESSMENT AUTHORITY KERALA

GENERAL CONDITIONS (for mining projects)

1. Rain Water Harvesting facility should be installed as per the prevailing provisions of KMBR / KPBR, unless otherwise specified.
2. Environment Monitoring Cell as agreed under the affidavit filed by the proponent should be formed and made functional.
3. Suitable avenue trees should be planted along either side of the tarred road and open parking areas, if any, including of approach road and internal roads.
4. Maximum possible solar energy generation and utilization shall be ensured as an essential part of the project.
5. Sprinklers shall be installed and used in the project site to contain dust emissions.
6. Eco-restoration including the mine closure plan shall be done at the own cost of the project proponent.
7. At least 10 percent out of the total excavated pit area should be retained as water storage areas and the remaining area should be reclaimed with stacked dumping and overburden and planted with indigenous plant species that are eco-friendly, if no other specific condition on reclamation of pit is stipulated in the E.C.
8. Corporate Social Responsibility (CSR) agreed upon by the proponent should be implemented
9. The lease area shall be fenced off with barbed wires to a minimum height of 4ft around, before starting of mining. All the boundary indicators (boards, stores, markings, etc) shall be protected at all times and shall be conspicuous.
10. Warning alarms indicating the time of blasting (to be done at specific timings) has to be arranged as per stipulations of Explosive Department.
11. Control measures on noise and vibration prescribed by KSPCB should be implemented.
12. Quarrying activities should be limited to day time as per KSPCB guidelines/specific conditions.
13. Blasting should be done in a controlled manner as specified by the regulations of Explosives Department or any other concerned agency.
14. A licensed person should supervise/ control the blasting operations.
15. Access roads to the quarry shall be tarred to contain dust emissions that may arise during transportation of materials.
16. Overburden materials should be managed within the site and used for reclamation of mine pit as per mine closure plan / specific conditions.
17. Height of benches should not exceed 5 m, and width should not be less than 5 m, if there is no mention in the mining plan/specific condition.
18. Mats to reduce fly rock blast to a maximum of 10 PPV should be provided.
19. Maximum depth of mining from general ground level at site shall not exceed 10m
20. No mining operations should be carried out at places having a slope greater than 45°.
21. Acoustic enclosures should have been provided to reduce sound amplifications in addition to the provisions of green belt and hollow brick envelop for crushers so that the noise level is kept within prescribed standards given by CPCB/KSPCB.
22. The workers on the site should be provided with the required protective equipment such as ear muffs, helmet, etc.
23. Garland drains with clarifiers to be provided in the lower slopes around the core area to channelize storm water.
24. The transportation of minerals should be done in covered trucks to contain dust emissions.
25. The proponent should plant trees at least 5 times of the loss that has been occurred while clearing the land for the project.
26. Disposal of spent oil from diesel engines should be as specified under relevant Rules/ Regulations.
27. Explosives should be stored in magazines in isolated place specified and approved by the Explosives Department.
28. A minimum buffer distance of 100m from the boundary of the quarry to the nearest dwelling unit or other structures, not being any facility for mining shall be provided.
29. 100 m buffer distance should be maintained from forest boundaries.

30. Consent from Kerala State Pollution Control Board under Water and Air Act(s) should be obtained before initiating mining activity.
31. All other statutory clearances should be obtained, as applicable, by project proponents from the respective competent authorities including that for blasting and storage of explosives.
32. In the case of any change(s) in the scope of the project, extent quantity, process of mining technology involved or in any way affecting the environmental parameters/impacts as assessed, based on which only the E.C is issued, the project would require a fresh appraisal by this Authority, for which the proponents shall apply and get the approval of this Authority.
33. The Authority reserves the right to add additional safeguard measures subsequently, if found necessary, and to take action including revoking of the environment clearance under the provisions of the Environment (Protection) Act, 1986, to ensure effective implementation of the suggested safeguard measures in a time bound and satisfactory manner.
34. The stipulations by Statutory Authorities under different Acts and Notifications should be complied with, including the provisions of Water (Prevention and Control of Pollution) Act, 1974, the Air (Prevention and control of Pollution) act 1981, the Environment (Protection) Act, 1986, the Public Liability (Insurance) Act, 1991 and EIA Notification, 2006.
35. The project proponent should advertise in at least two local newspapers widely circulated in the region, one of which (both the advertisement and the newspaper) shall be in the vernacular language informing that the project has been accorded Environmental Clearance and copies of clearance letters are available with the State Environment Impact Assessment Authority (SEIAA) office and may also be seen on the website of the Authority at www.seiaakerala.org. The advertisement should be made within 10 days from the date of receipt of the Clearance letter and a copy of the same signed in all pages should be forwarded to the office of this Authority as confirmation.
36. A copy of the clearance letter shall be sent by the proponent to concerned Grama Panchayat/ District Panchayat/ Municipality/ Corporation/ Urban Local Body and also to the Local NGO, if any, from whom suggestions / representations, if any, were received while processing the proposal. The Environmental Clearance shall also be put on the website of the company by the proponent.
37. The proponent shall submit half yearly reports on the status of compliance of the stipulated EC conditions including results of monitored data (both in hard copies as well as by e-mail) and upload the status of compliance of the stipulated EC conditions, including results of monitored data on their website and shall update the same periodically. It shall simultaneously be sent to the respective Regional Office of MoEF, Govt. of India and also to the State Environment Impact Assessment Authority (SEIAA) office.
38. The details of Environmental Clearance should be prominently displayed in a metallic board of 3 ft x 3 ft with green background and yellow letters of Times New Roman font of size of not less than 40. Sign board with extent of lease area and boundaries shall be depicted at the entrance of the quarry, visible to the public
39. The proponent should provide notarized affidavit (indicating the number and date of Environmental Clearance proceedings) that all the conditions stipulated in the EC shall be scrupulously followed.
40. No change in mining technology and scope of working should be made without prior approval of the SEIAA, No further expansion or modifications in the mine shall be carried out without prior approval of the SEIAA, as applicable.
41. The Project proponent shall ensure that no natural water course and/or water resources shall be obstructed due to any mining operations. Necessary safeguard measures to protect the first order streams, if any, originating from the mine lease shall be taken.
42. Monitoring of Ambient Air Quality to be carried out based on the Notification 2009, as amended from time to time by the Central Pollution Control Board. Water sprinkling should be increased at places loading and unloading points & transfer point to reduce fugitive emissions.
43. The top soil, if any, shall temporarily be stored at earmarked site(s) only for the topsoil shall be used for land reclamation and plantation. The over burden (OB) generated during the mining operations shall be stacked at earmarked dump site(s) only. The maximum height of the dumps shall not exceed 8m and width 20m and overall slope of the dumps shall be maintained to 45°. The OB dumps should be scientifically vegetated with suitable native species to prevent erosion and surface run off. In critical areas, use of geo textiles shall be undertaken for stabilization of the dump. The entire excavated area shall be backfilled. Monitoring and management of rehabilitated areas should continue until the vegetation becomes self-sustaining.

44. Catch drains and siltation ponds of appropriate size shall be constructed around the mine working, mineral and OB dumps to prevent run off of water and flow of sediments directly into the river and other water bodies. The water so collected should be utilized for watering the mine area, roads, green belt development etc. The drains shall be regularly desilted particularly after monsoon and maintained properly.
45. Effective safeguard measures such as regular water sprinkling shall be carried out in critical areas prone to air pollution and having high levels of PM₁₀ and PM_{2.5} such as haul Road, loading and unloading points and transfer points – it shall be ensured that the Ambient Air Quality parameters conform to the norms prescribed by the Central Pollution Control Board in this regard.
46. Fugitive dust emissions from all the sources should be controlled regularly. Water spraying arrangement on haul roads, loading and unloading and at transfer points should be provided and properly maintained.
47. Measures should be taken for control of noise levels below 85 dBA in the work environment.
48. A separate environmental management cell with suitable qualified personnel should be set-up under the control of a Senior Executive, who will report directly to the Head of the Organization.
49. The funds earmarked for environmental protection measures and CSR activate should be kept in separate account and should not be diverted for other purpose. Year wise expenditure should be reported to the State Environment Impact Assessment Authority (SEIAA) office.
50. The Regional Office of MOEF & CC located at Bangalore shall monitor compliance of the stipulated conditions. The project authorities should extend full cooperation to the officer (S) of the Regional Office by furnishing the requisite data/information/monitoring reports.
51. Any appeal against this Environmental Clearance shall lie with the National Green Tribunal, if preferred, within a period of 30 days as prescribed under Section 16 of the National Green Tribunal Act, 2010.
52. Concealing the factual data or submission of false/fabricated data and failure to comply with any of the conditions mentioned above may result in withdrawal of this clearance and attract action under the provisions of Environment (Protection) Act, 1986.
53. The SEIAA may revoke or suspend the order, for non implementation of any of the specific or this implementation of any of the above conditions is not satisfactory. The SEIAA reserves the right to alter/modify the above conditions or stipulate any further condition in the interest of environment protection.
54. The above conditions shall prevail notwithstanding anything to the contrary, in consistent, or simplified, contained in any other permit, license on consent given by any other authority for the same project.
55. This order is valid for a period of 5 years or the expiry date of mine lease period issued by the Government of Kerala, whichever is earlier.
56. The Environmental Clearance will be subject to the final order of the courts in any pending litigation related to the land or project, in any court of law.
57. The mining operation shall be restricted to above ground water table and it should not intersect ground water table.
58. All vehicles used for transportation and within the mines shall have 'PUC' certificate from authorized pollution taking centre. Washing of all vehicles shall be inside the lease area'
59. Project proponent should obtain necessary prior permission of the competent authorities for drawal of requisite quantity of surface water and ground water for the project.
60. Regular monitoring of flow rates and water quality upstream and downstream of the springs and perennial nallahs flowing in and around the mine lease area shall be carried out and reported in the six monthly reports to SEIAA.
61. Occupational health surveillance program of the workers should be under taken periodically to observe any contractions due to exposure to dust and take corrective measures, if needed.



For Member Secretary, SEIAA Kerala

Copy of Environmental Clearance Order



**PROCEEDINGS OF THE
STATE LEVEL ENVIRONMENT IMPACT ASSESSMENT
AUTHORITY – KERALA, THIRUVANANTHAPURAM**

(Present: Dr. H. Nagesh Prabhu IFS (Retd), Chairman, SEIAA, Sri. K. Krishna Panicker, Member, Dr. V. Venu IAS, Member Secretary)

Sub: SEIAA- Environmental Clearance issued to the Granite Building Stone Quarry Project of Mr. Saji Vadakkekara (Proprietor), M/s Planters Aggregates in Survey No. 168, Karukutty Village & Karukutty Grama Panchayat, Alwaye Taluk, Ernakulam, Kerala - Revalidation of EC Revalidation Granted - Orders issued

**STATE LEVEL ENVIRONMENT IMPACT
ASSESSMENT AUTHORITY**

No. 1065/SEIAA/EC3/1912/2016

Dated 06.02.2023

- Read :-
1. EC Proceedings issued vide order no. 1065/SEIAA/EC3/1912/2016 dt. 22.12.2017.
 2. Judgment dated 11-08-2021 in WP (C) 16230 of 2021 filed by M/s Planters Aggregates
 3. Minutes of the 131st SEAC meeting held on 19th to 20th August, 2022.
 4. Minutes of the 121st SEIAA meeting held on 29th & 30th December 2022
 5. G.O (Rt.) No.29/2019/Env dt.12.04.2019.

ORDER

Environment Clearance vide paper read (1) had been accorded for the Building Stone Quarry Project of Sri. Saji Vadakkekara, M/s Planters Aggregates, for an area of 4.1885 Ha. in Survey No. 168, Karukutty Village & Karukutty Grama Panchayat, Alwaye Taluk, Ernakulam, Kerala for a period of five years.

2. On the basis of Judgment dated 11-08-2021 in WP (C) 16230 of 2021 filed by M/s Planters Aggregates, Sri. Saji Vadakkekara, requested for an extension of validity as per application dated 26-08-2021.

3. After field verification the 131st SEAC meeting, recommended extension of the validity of EC with Project life of 30 years from the date of the original EC (*i.e* 22.12.2017), subject to certain Specific Conditions in addition to the Specific and General Conditions stipulated in the original EC.

4. In the 121st SEIAA meeting, the Authority decided to revalidate the Environmental Clearance, **initially for a period of 5 years for the quantity mentioned in the approved Mining Plan and then to extend the EC period to cover project life of 30 years, from the date of issuance of original EC i.e. 22.12.2017, subject to the above mentioned additional Specific Conditions in addition to the Specific and General Conditions already issued. The revalidation is subject to the review by SEAC at the end of five years, to verify whether the Project Proponent has caused any damage to the environment in the Project Region by violating any EC conditions.** The revalidation of EC is subject to Terms and Conditions in the original EC in addition to the General Conditions and the following Additional Specific Conditions.

1. *Buffer Zone with a width of 7.5m should be maintained all around the Project area*
2. *Green belt along Buffer Zone should be strengthened by planting vegetation of indigenous species*
3. *Garland Canal with silt traps, siltation pond and outflow channel covering the entire project area and connectivity to the nearest natural drain should be provided.*
4. *More number of Avenue trees should be planted and nurtured*
5. *The cleaning and desiltation of silt traps, siltation pond and outflow channel should be done periodically and geotagged photographs of the process should be included in the HYCR*
6. *Over flow water from siltation pond should be discharged to the nearby natural drain after adequate filtration*
7. *Overburden should be stored at the designed place and it should be protected with retaining/protective wall of appropriate size.*
8. *In the wake of occurrence of large scale landslides in the state, as per the information provided by the Department of Mining & Geology, it is directed to use only NONEL (Non Electrical) technology for blasting to reduce the vibration of the ground, which is one of the causative factors that triggers*



Copy to:

1. MoEF Regional Office, Southern Zone, Kendriya Sadan, 4th Floor, E&F Wing, II Block, Koramangala, Bangalore-560034, (through e-mail: ros2.bng-mefee@gov.in)
2. The Additional Chief Secretary to Government, Environment Department, Government of Kerala.
3. The Director, Directorate of Environment & Climate Change, 4th Floor KSRTC Bus Terminal, Thampanoor, Thiruvananthapuram, Kerala 695001.
4. The District Collector, Ernakulam
5. The Director, Mining & Geology, Thiruvananthapuram -4.
6. The Member Secretary, Kerala State Pollution Control Board
7. The District Geologist, Ernakulam
8. The Tahsildar, Alwaye Taluk, Ernakulam
9. The Chairman, SEIAA.
10. Website.
11. S/f
12. O/c



Annexure No. 6

अनुज्ञापते प्ररूप एल. ई.-3 | LICENCE FORM LE-3

(विस्फोटक नियम, 2008 की अनुसूची 4 के भाग 1 के अनुच्छेद 3(क) से (घ) देखिए।)

(See article 3(a) to (d) of Part I of Schedule IV of Explosives Rules, 2008)

(ग) उपयोग के लिए एक समय पर वर्ग 1, 2, 3, 4, 5 या वर्ग 7 के विस्फोटक या किसी मैगजीन में वर्ग 6 के विस्फोटक रखने के लिए अनुज्ञापति

Licence to possess : (c) for use, explosives of class 1, 2, 3, 4, 5, 6 or 7 in a magazine

अनुज्ञापते सं. (Licence No.) : E/SC/KL/22/751(E33224)

वार्षिक फीस रुपये (Annual Fee Rs): 2400/-



1. Licence is hereby granted to

Saji Vadakkaekara (अधिभोगी / Occupier : Saji Vadakkaekara), Vadakkekara House, Mangattoor, Kolencherry, Ernakulam, Town/Village -, District-, State-, Pincode 682311

को अनुज्ञापते अनुदत्त की जाती है।

2. अनुज्ञापतिधारी की प्रास्थिति | Status of licensee : Individual

3. अनुज्ञापति निम्नलिखित प्रयोजनों के लिए विधिमन्य है।

possess for use of Safety Fuse, Ordinary Detonator, Nitrate Mixture, Electric Detonators, - के उपयोग के लिए

Licence is valid only for the following purpose.

4. अनुज्ञापति विस्फोटकों के निम्नलिखित किस्मों, प्रकार और मात्रा के लिए विधिमन्य है।

Licence is valid for the following kinds and quantity of explosives: -- (क) (a)

क्र	नाम और विवरण	वर्ग और प्रभाग	उप-प्रभाग	मात्रा किसी एक समय में
Sr. No.	Name and Description	Class & Division	Sub-division	Quantity at any one time
1.	Nitrate Mixture	2,0	0	150 Kg.
2.	Electric Detonators	6,3	0	2500 Nos.
3.	Safety Fuse	6,1	0	2500 Mtrs
4.	Ordinary Detonator	6,3	0	2500 Nos.

(ख) किसी एक कलेंडर मास में खरीदे जाने वाले विस्फोटक की मात्रा [अनुच्छेद 3(ख) और (ग) के अधीन अनुज्ञापति के लिए]

20 times as above.

(b) Quantity of explosives to be purchased in a calendar month [applicable for licence under article 3(b) and (c)] :

5. निम्नलिखित रेखाचित्र (रेखाचित्रों) से अनुज्ञापत परिसर की पुष्टि होती है।

रेखाचित्र क्र. (Drawing No.)

The licensed premises shall conform to the following drawing(s) : E/SC/KL/22/751(E33224) दिनांक (Dated) 27/12/2005

6. अनुज्ञापति परिसर निम्नलिखित पते पर स्थित है। The licensed premises are situated at following address:

Survey No(s). 168, ग्राम (Town/Village) : Karukutty पुलिस थाना (Police Station) : Karukutty

जिला (District) ERNAKULAM राज्य (State) Kerala पिनकोड (Pincode)

दूरभाष (Phone) ई. मेल (E-Mail) फैक्स (Fax)

7. अनुज्ञापति परिसर में निम्नलिखित सुविधाएं अंतर्विष्ट हैं।

T and G type portable magazine and D type portable magazine

The licensed premises consist of following facilities.

8. अनुज्ञापति समय - समय पर यथासंशोधित विस्फोटक अधिनियम, 1884 और उनके अधीन विरचित विस्फोटक नियम, 2004 के उपबंधों, शर्तों और अतिरिक्त शर्तों और निम्नलिखित उपाबंधों के अधीन रहते हुए अनुदत्त की जाती है।

The licensee is granted subject to the provision of Explosives Act 1884 as amended from time to

time and the Explosives Rules, 2008 framed there under and the conditions, additional conditions and the following Annexures.

- उपर्युक्त क्रम सं. 5 में यथा कथित रेखाचित्र (स्थान, सन्निर्माण संबंधी और अन्य विवरण दर्शित करते हुए)।
Drawings (showing site, constructional and other details) as stated in serial No. 5 above.
- अनुज्ञापन प्राधिकारी द्वारा हस्ताक्षरित इस अनुज्ञापन की शर्तों और अतिरिक्त शर्तों।
Conditions and Additional Conditions of this licence signed by the licensing authority.
- दूरी प्ररूप DE-2। Distance Form DE-2.

9. यह अनुज्ञापन तारीख 31 मार्च 2007 तक विधिमान्य रहेगी। This licence shall remain valid till 31st day of March 2007.

यह अनुज्ञापन, अधिनियम या उसके अधीन विरचित नियमों या अनुसूची V के भाग 4 के प्रति निर्दिष्ट सेट-VII के अधीन तथा उपवर्णित इस अनुज्ञापन की शर्तों का अधिक्रमण करने या यदि अनुज्ञापन परिसर योजना या उससे संलग्न उपबंध में दर्शित विवरण के अनुरूप नहीं पाए जाने पर निलंबित या प्रतिसंहत की जा सकती है, जहां यह लागू हो।

This licence is liable to be suspended or revoked for any violation of the Act or Rules framed there under or the conditions of this licence as set forth under Set VIII, wherever applicable, referred to in Part 4 of Schedule V or if the licensed premises are not found conforming to description shown in the plans and Annexure attached hereto.

Sd/-

तारीख The Date - 27/12/2005 संयुक्त मुख्य विस्फोटक नियंत्रक | Joint Chief
Controller of Explosives
South Circle, Chennai

Amendments :

- Amendment of Quantity of Explosives/Monthly Purchase Limit dated : 20/01/2011
- Amendment of Quantity of Explosives/Monthly Purchase Limit dated : 30/06/2011
- Amendment of Quantity of Explosives/Monthly Purchase Limit dated : 19/02/2013

नवीनीकरण के पृष्ठांकन के लिए स्थान
Space for Endorsement of Renewal

नवीनीकरण की तारीख Date of Renewal	समाप्ति की तारीख Date of Expiry	अनुज्ञापन प्राधिकारी के हस्ताक्षर और स्टाम्प Signature of licensing authority and stamp
10/02/2021	31/03/2026	Dy. Chief Controller of Explosives, Ernakulam

उप मुख्य विस्फोटक नियंत्रक
Deputy Chief Controller of Explosives
एरनाकुलम Ernakulam

कानूनी चेतावनी : विस्फोटकों को गलत ढंग से चलाने या उनका दुरुपयोग विधि के अधीन गंभीर दंडिक अपराध होगा।
Statutory Warning : Mishandling and misuse of explosives shall constitute serious criminal offence under the law.

Copy of Explosive license

Annexure No. 7


 കറുകുറ്റി ഗ്രാമപഞ്ചായത്തിൽ നിന്നും
 1994ലെ കേരള പഞ്ചായത്ത് രാജ് ആക്ട് (1994ലെ 13) 232, 233, 234, 254 എന്നീ വകുപ്പുകളും
 അതേ തുടർനാളുള്ള ചട്ടങ്ങളും അനുസരിച്ച്
 ഫാക്ടറികൾ, വ്യാപാരങ്ങൾ, സംരംഭങ്ങൾ, മറ്റു സേവനങ്ങൾ എന്നിവയ്ക്കായി നൽകുന്ന
ലൈസൻസ്

നമ്പർ : SC3-697/24/04 തീയതി : 02.04.2024

ലൈസൻസിയുടെ പേരും മേൽവിലാസവും	സജി വടക്കേക്കര, വടക്കേക്കര വീട്, മാങ്ങാട്ടൂർ, കോലമേമ്പി പി ഒ	
സ്ഥാപനത്തിന്റെ പേരും സ്ഥലനാമവും	Planters Aggregates, Palissery	
ലൈസൻസ് നൽകിയിട്ടുള്ള പ്രവർത്തനങ്ങൾ	ഗ്രാനൈറ്റ്, ബിൽഡിംഗ് സ്റ്റോൺ എന്നിവ ചന്തനം ചെയ്യുന്നതിന്	
കെട്ടിടത്തിന്റെ നമ്പരും വാർഡ് നമ്പരും	Ward - VIII (Block no.1, Re-survey no.168)	
ലൈസൻസ് കാലയളവ്	01-04-2024 മുതൽ 05-02-2028 വരെ	
ഈടാക്കിയ ലൈസൻസ് ഫീസ്	₹20000	രസീത് നം: 1230104609 തീയതി: 12-02-2024
തൊഴിൽക്കരം	₹6250 + ₹6250	രസീത് നം: 1230104609 തീയതി: 12-02-2024
ലൈസൻസ് അനുവദിക്കുന്നതിനായി ഹാജരാക്കിയ നിരാകരണപത്രങ്ങളുടെ വിശദാംശങ്ങൾ (നമ്പർ, തീയതി, കാലയളവ്, നൽകിയ അധികാരസ്ഥാനം)	മലിനീകരണ നിയന്ത്രണ ബോർഡിൽ നിന്നുള്ള 20/11/2023 തീയതിയിലെ KSPPCB/ER1/ICO/10044181/2023 നമ്പർ 'consent to operate' സാക്ഷ്യപത്രം.	



Document certified by Sheela T P
-TPSHEELA1873@GMAIL.COM-

Digitally signed by Sheela T P
Date: 2024.04.02 13:32 IST
കറുകുറ്റി ഗ്രാമപഞ്ചായത്ത്, കേരളം

License from Gram Panchayat

Annexure No. 8

**PROCEEDINGS OF THE ADDITIONAL DIRECTOR OF MINING & GEOLOGY,
THIRUVANANTHAPURAM, KERALA**
(Present Shri. T K Ramakrishnan)

- Sub:* Department of Mining & Geology, Government of Kerala - Mines & Minerals - Minor Minerals – Granite (Building Stone) – Quarrying Lease to Shri. Saji Vadakkekara, S/o. V. P. Varghese, Vadakkekara House, Mangattoor, Kolenchery P. O, Ernakulam District – 682 311 – sanctioned-orders-issued.
- Ref:* 1 Application dated. 21/04/2018 from Shri. Saji Vadakkekara, S/o. V. P. Varghese, Vadakkekara House, Mangattoor, Kolenchery P. O, Ernakulam District – 682 311
- 2 Letter No. DOE/1088/E2/18 dated. 26/09/2018, 03/10/2019 from the Geologist, District Office, Ernakulam.
- 3 Letter of Intent No. 10951/M3/2018 dtd. 19/02/2019 issued by Director of Mining and Geology
- 4 Environmental clearance No. 102/2017 issued vide Pro. order No. 1065/SEIAA/EC3/1912/2016 dtd. 22/12/2017 by the State Environment Impact Assessment Authority, Kerala (valid till 21/12/2022)
- 5 Integrated consent to operate No. R15ERRCTOR964788 dt. 07/03/2019 issued by Kerala State Pollution Control Board, Ernakulam (valid till 31/03/2024)
- 6 Explosive License No. E/SC/KL/22/751(E33224) dated. 14/03/2016 issued by Petroleum and Explosive Safety Organization, Ernakulam (valid till 31.3.2021)
- 7 Licence No. 3/2019 – 2020/B3/B3 – 626/19 dated. 01/04/2019 issued by Karukutty Grama Panchayat (valid till 21.12.2022)
- 8 Mines and Minerals (Development & Regulation) Act, 1957.
- 9 Kerala Minor Mineral Concession Rules, 2015
- 10 Kerala Minerals (Prevention of Illegal Mining, Storage & Transportation) Rules 2015

No. 450/2019-20/10951/M3/2018/DMG Dated, Thiruvananthapuram 06/11/2019

ORDER

Shri. Saji Vadakkekara, S/o. V. P. Varghese, Vadakkekara House, Mangattoor, Kolenchery P. O, Ernakulam District – 682 311 (Aadhaar No. 2820 1755 7933) submitted an application vide reference first cited to obtain quarrying lease to quarry Granite (Building Stone) over an area of **4.1885 Hectares** of land (as per the survey map No. C1. 1908/18 dtd. 20/03/2018 issued by Tahsildar, Aluva) comprised in **Re - Survey Block No. 1, Re - Survey No. 168 of Karukutty Village, Aluva Taluk.** Vide letter dated 26.09.2018 the District Geologist, Ernakulam has intimated that the applied area is virgin and there was no dues by way of royalty to be collected from the applicant.



Page 1 of 6

Based on the merit of the application and the enclosed mandatory documents including survey map, possessions certificates, demarcation certificate and land assignment certificate issued by Revenue Authorities and based on the recommendation of the District Geologist, a letter of intent was issued to the applicant vide reference cited 3 intimating the intention of the department to grant quarrying lease subject to production of approved mining plan and other statutory licenses. The District Geologist forwarded the mining plan (prepared by Shri. Mukesh Suroliya, Recognized Qualified Person – Reg. No. RQP/AJM/321/2010/A) approved by him and other statutory licenses submitted by the applicant to this office. In the approved mining plan it is mentioned that during the life of the mine (31 years), mineable mineral reserve of 30,33,120 MT can be mined and it is proposed to mine 1,00,000 MT of granite (building stone) per year. Since the applicant has produced all statutory documents as per the Letter of Intent, it is decided to grant a quarrying lease in the said land and hence the following orders are issued:

A quarrying lease is hereby granted to **Shri. Saji Vadakkekara; S/o. V. P. Varghese, Vadakkekara House, Mangattoor, Kolenchery P. O, Ernakulam District – 682 311 (Aadhaar No. 2820 1755 7933)** to quarry Granite (Building Stone) over an area of **4.1885 Hectares** of land (as per the survey map No. C1 – 1908/18 dtd. 20/03/2018 issued by the Tahsildar, Aluva) comprised in **Re - Survey Block No. 1, Re - Survey No. 168 of Karukutty Village, Aluva Taluk, Ernakulam District** for **12 (Twelve)** years as per the Kerala Minor Mineral Concession Rules, 2015, subject to the conditions mentioned below.

1. The lessee shall execute a quarrying lease deed within a period of six months from the date of this order in form 'H' as per Rule 43 of the Kerala Minor Mineral Concession Rules, 2015 and the quarrying leases deed shall be registered in accordance with the provisions of the Indian Registration Act, 1908.
2. The lessee shall commence quarrying operation only after the deed is executed and registered.
3. The lessee shall not assign, sublet or transfer his lease or any right or interest therein to any person without previous written permission of the Director of Mining & Geology.
4. Royalty is payable to Government as per Rule 32 of the Kerala Minor Mineral Concession Rules, 2015 in respect of minor mineral quarried and moved out of the quarry subject to revision from time to time on the basis of amendments to the schedule I of the said Rules. In case the lessee opts for consolidated royalty payment system by registering attached metal crusher units as per Rule 89, then consolidated royalty at the rate specified in Schedule III said Rules shall be paid instead of royalty specified in Schedule I.
5. Dead rent is realizable under 40(1)(d) of the said rules subject to revision from time to time on the basis of amendments to the schedule II of the said rules.



Page 2 of 6

Surface rent realizable under 40(1)(e) of the said rules will be equal to the land revenue assessed by the Revenue Department subject to revision from time to time on the basis of the land revenue.

7. The lessee shall also deposit an amount of **Rs. 41,885/- (Rupees forty one thousand eight hundred and eighty five only)** being the security deposit at the rate of Rs 10,000/- per hectare as security deposit for the observance of the terms and conditions of the lease before the deed is executed as per rule 42 of the said rules.
8. The lessee shall produce financial guarantee for **Rs. 1,04,713- (Rupees one lakh four thousand seven hundred and thirteen only)** as stipulated in rule 62 of KMMC Rules 2015, before execution of lease deed.
9. The lessee shall pay tax related to Revenue Department, if any, as directed by them and the details should be furnished to the District Geologist periodically.
10. The lessee shall pay 10% of the amount of royalty/consolidated royalty as the case may be paid by them, being the District Mineral Foundation Fund in addition to the royalty/consolidated royalty.
11. In addition to the royalty, rents, funds, fees etc. that are required to be remitted by the lessee as per the Mines and Minerals (Development and Regulation) Act, 1957 and Rules made thereunder, the lessee shall pay all other fees, rents, taxes etc. as required by other agencies including Goods and Service Tax (GST) for royalty.
12. The quarrying shall be carried out as per the conditions stipulated in Kerala Minor Mineral Concession Rules 2015 and storage and transportation of mineral shall be carried out as per Kerala Minerals (Prevention of Illegal Mining, Storage and Transportation) Rules 2015.
13. The lessee shall renew Environmental Clearance on or before **21/12/2022** for the operation of the quarry for the remaining period.
14. The quarrying operations shall be strictly as per the approved mining plan and schemes of mining.
15. The lessee shall review the progressive quarry closure plan every five years from the date of opening of the quarry and shall submit to the competent authority for its approval. The lessee shall submit to the competent authority in this behalf any early report before 1st July of every year describing protective works including reclamation and rehabilitation work carried out as envisaged in the approved quarry closure plan and if there is any deviation, reasons thereof.
16. The lessee shall submit a scheme of mining for the next five years or remaining period of the lease to the competent authority for approval at



- least one hundred and twenty days before the expiry of the first five year period for which it was approved on the last occasion.
17. The lessee shall submit final quarry closure plan one year prior to the proposed closure of the quarry and close the quarry as per the approved quarry closure plan.
 18. The production of Granite (Building Stone) from the area covered under this grant shall be subject to the year-wise quantity specified in the approved Mining Plan and scheme of mining.
 19. The lessee shall not win and dispose of any type of dimension and decorative stones from the area over which the quarrying lease has been sanctioned on the strength of this order.
 20. The Lessee shall comply with any and all laws, ordinances, rules and orders related to quarrying operations of any and all governmental or quasi-governmental authorities.
 21. The lessee shall comply with all the conditions mentioned in other statutory license required for carrying out quarrying operations.
 22. The lessee shall stop all quarrying activities in the event of expiry of any other statutory licenses which is required for carrying out quarrying activities in the State as per the prevailing Acts and Rules. Any quarrying activity undertaken violating the above condition will be treated as illegal and lessee will be solely responsible for such act and lessee will be liable to pay the penalty imposed by any officer competent to enforce such Acts and Rules.
 23. In case the lessee makes any breaches in the conditions of the lease deed or violates the conditions stipulated in relevant Act and Rules based on which all Statutory Licenses are issued for quarrying, then the lessee will be solely responsible for any such breaches and violation and in such cases, the lessee will be solely liable to pay such sum of money as fixed by competent authorities as due and penalty.
 24. The Lessee shall indemnify and keep indemnified the State Government against all actions, proceedings, suits, claims, demands, losses, damages, costs, charges, and expenses incurred or suffered by them as a reason of any non-observance or non-performance of rules and regulations
 25. This lease is granted in good faith based on the documents/licenses submitted by the lessee. The lessee is solely responsible for the authenticity of the documents/licenses submitted. At any stage, if it is observed that the documents submitted are incorrect or fake or forged or if it is found that some information was omitted or suppressed, then this lease is liable to be cancelled. In such an event the quarrying carried out with the strength of



- this lease will be treated as quarrying conducted without any lawful authority.
26. The lessee shall properly maintain the boundary pillars erected as per the demarcation certificate issued by the Village Officer till the expiry of lease.
 27. The lessee shall erect a notice board in Malayalam at a prominent place with a minimum size of 1 metre X 1.5 metres in a metallic board near to the entrance of the quarry to the effect that it shall contain the name and address of the lessee, mineral concession number and date, validity of concession, the name of the mineral quarried, proposed annual production etc. In addition, details of other statutory licenses shall also be displayed.
 28. The lessee shall erect by the side of the road leading to quarry (preferably 100 m away from quarry), a warning board with danger sign regarding operation of the quarry and use of explosives.
 29. The lessee should take effective preventive measures for the safety of labourers as well as the general public. In due course of quarrying, if any part of the quarry becomes unsafe, then the lessee shall properly fence that area for preventing accidents by falling of human beings, animals, vehicles or any objects into the pit formed by quarrying.
 30. The lessee shall not carry out any quarrying operations within 7.5 meters from the boundary of the lease area and quarrying operations shall be carried out in benches.
 31. The lessee shall send a notice in form D appended to KMMC Rules 2015 to the Director (Mining), Directorate General of Mines Safety, No.5, 14th Main (100ft) Road, 4th B Block, Koramangla, Bengaluru – 560034 and to the District Magistrate concerned before commencing the quarrying operation and shall intimate the same to the District office of the Department of Mining and Geology concerned.
 32. The lessee shall keep book of accounts of production and dispatch of granite (building stone) and shall file monthly and annual returns in Form F and Form G appended to KMMC Rules 2015.
 33. The quarrying permit granted from the district office, if any, in the area of this quarrying lease is hereby stands cancelled from the date of this order.
 34. In this case, the anticipated royalty to be remitted for the mineral extracted per year at the present rate of royalty of **Rs. 24/-** per tonne with average annual production of **1,00,000** tonne is **Rs. 24,00,000/- (Rupees twenty four lakhs only)**. In this case, the surface rent to be remitted per year at the present rate of Rs. 5 per Are per year is **Rs. 2,094/- (Rupees two thousand and ninety four only)** and in the event of non – functioning of quarry the Dead Rent to be realized for the 1st year – NIL IInd year – Rs. 300/- (Rupees



three hundred only) and IIIrd year onwards .- Rs. 1,200/- (Rupees one thousand and two hundred only) per hectare subject to revision from time to time.

The terms and conditions stated in this order will be subject to such further modifications as may be made by the State Government from time to time.

Sd/-

T. K. RAMAKRISHNAN
ADDITIONAL DIRECTOR OF MINING & GEOLOGY

To

✓ **Shri. Saji Vadakkekara,**
S/o. V. P. Varghese,
Vadakkekara House, Mangattoor,
Kolenchery P. O, Ernakulam District – 682 311

Copy to:

- 1 The Director (Mining), Directorate General of Mines Safety, No.5, 14th Main (100ft) Road, 4th B Block, Koramangla, Bengaluru – 560034
- 2 Member Secretary, SEIAA, Thampanoor Bus Terminal, Thiruvananthapuram
- 3 The Chairman, SEIAA, Thampanoor Bus Terminal, Thiruvananthapuram.
- 4 The Deputy Chief Controller of Explosives, PESO, C2-III Floor, CGO Complex, Kakkanad, Ernakulam
- 5 The Environmental Engineer, Kerala State Pollution Control Board, District Office, Ernakulam.
- 6 The Secretary, Karukutty Grama Panchayath, Ernakulam District.
- 7 The Tahsildar, Aluva Taluk Office, Ernakulam District.
- 8 The Village officer, Karukutty Village, Ernakulam District.
- 9 Shri. Mukesh Suroliya, 5A/6, Vijay Bari, Dher Ka Balaji, Sikar Road, Jaipur, (Raj.) – 302 023.
- 10 The Geologist, District Office of the Dept. of Mining and Geology, Ernakulam.
- 11 Stock File
- 12 File Copy

(By Order)

File
06/11/2019

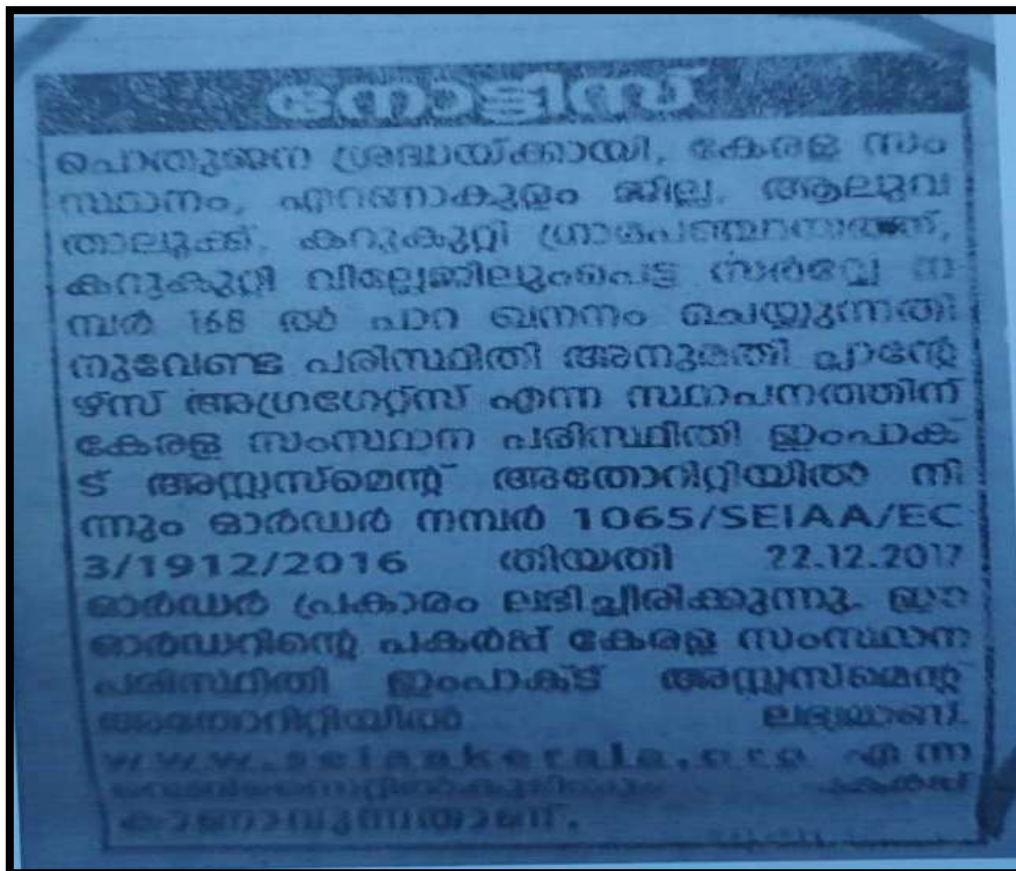
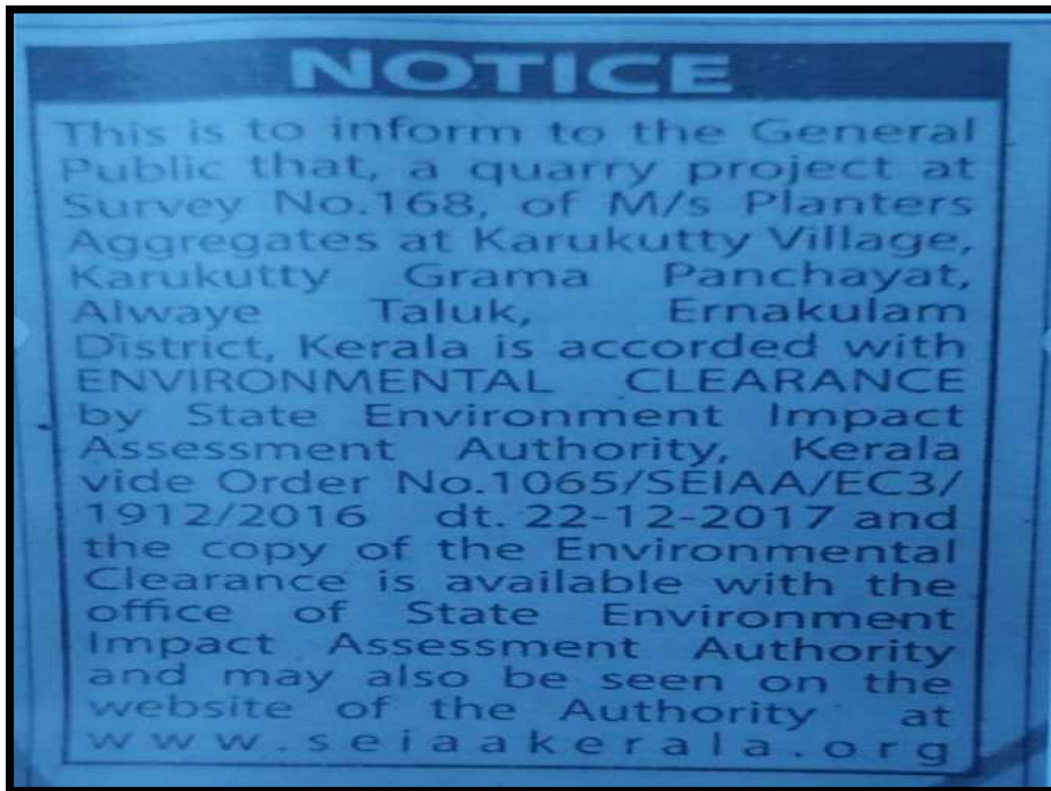
Senior Superintendent



Page 6 of 6

Lease order

Annexure No.9



Newspaper Advertisement

Annexure No.10

Standards

TEST REPORT

ULR No.: TC129392400006691F

LRI No.: SEAAL24031748A Date: 22-03-2024 Page 1 of 1

CUSTOMER DETAILS

Customer Name & Address: M/s Planters Aggregates
Karukutty, Aluva,
Ernakulam District

Customer Reference: Test Request Date: 16-03-2024

DETAILS OF MONITORING

Product Category: Atmospheric Pollution Sample Code: EN24030899

Sample Name: Ambient Noise Monitoring Commenced on: 16-03-2024

Monitoring Location: South side Boundary Monitoring Completed on: 17-03-2024

Test Method: IS 9989:1981 RA:2008 Monitored by: Lab Authorized Sampler

SAMPLING SITE DETAILS

Survey No: 168, Block - I

Village: Karukutty Taluk: Aluva

District: Ernakulam State: Kerala

MONITORING RESULTS - Leq

TIME	RESULTS dB(A)	TIME	RESULTS dB(A)	TIME	RESULTS dB(A)
06:00	38.3	14:00	51.4	22:00	37.1
07:00	41.1	15:00	51.7	23:00	35.9
08:00	45.4	16:00	52.9	24:00	38.5
09:00	49.0	17:00	53.3	01:00	39.2
10:00	51.4	18:00	47.8	02:00	38.9
11:00	54.5	19:00	44.2	03:00	39.6
12:00	51.7	20:00	40.3	04:00	38.5
13:00	51.0	21:00	39.8	05:00	40.3

Sl. No.	PARAMETERS	UNIT	RESULT
1	Ambient Sound Level (Leq) Day Time (06:00 to 22:00)	dB(A)	49.8
2	Ambient Sound Level (Leq) Night Time (22:00 to 06:00)	dB(A)	38.9


Remarks: ***End of Report***

Shency Joy
TM-Chemical
Checked by:

Laiju P N
Laboratory Head
Authorized Signatory

Result of noise

Annexure No.11



Standards

TEST REPORT

ULR No.: TC1293924000006690F

LRI No.: SEAL24031747A	Date: 22-03-2024	Page 1 of 1
------------------------	------------------	-------------

CUSTOMER DETAILS	
Customer Name & Address	M/s Planters Aggregates Karukutty, Aluva, Ernakulam District
Customer Reference	Test Request Date: 16-03-2024


SAMPLE DETAILS			
Product Category	Atmospheric Pollution	Sample Code	EN24030898
Sample Name	Ambient Air	Sample Received on	17-03-2024
Sample Conditions at Receipt	Fit for Analysis	Test Commenced on	18-03-2024
Sampled by	Lab Authorized Sampler	Test Completed on	21-03-2024

DETAILS OF SAMPLING			
Sampling Location	East Side Boundary	Date of Sampling	16-03-2024
Sampling Procedure	SEAAL/CHL/SOP/7.3/02	Humidity	70%


SAMPLING SITE DETAILS			
Survey No.	168, Block - 1		
Village	Karukutty	Taluk	Aluva
District	Ernakulam	State	Kerala

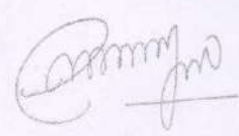
TEST RESULTS-CHEMICAL DISCIPLINE					
SL NO	PARAMETERS	TEST METHOD	UNIT	RESULT	KSPCB LIMIT
1	Particulate matter PM ₁₀	IS 5182 (Part 23): 2006	µg/m ³	67.2	100 (Max)
2	Particulate matter PM _{2.5}	IS 5182 (Part 24): 2019	µg/m ³	32.8	60 (Max)
3	Sulphur dioxide as SO ₂	IS 5182 (Part 2): 2001	µg/m ³	5.81	80 (Max)
4	Nitrogen dioxide as NO ₂	IS 5182 (Part 6): 2006	µg/m ³	6.74	80 (Max)

Remarks:


 Shency Joy
 TM-Chemical
 Checked by:

End of Report






 Laju P N
 Laboratory Head
 Authorized Signatory

Without the written approval of the Laboratory.

Result of ambient air

ANNEXURE No.12



TC-12939

TEST REPORT

ULR No.: TC1293924000006692F

LRI No.: SEAAL24031749A	Date: 22-03-2024	Page 1 of 2
-------------------------	------------------	-------------

CUSTOMER DETAILS

Customer Name & Address	M/s Planters Aggregates Karukutty, Aluva, Ernakulam District.
Customer Reference	Test Request Date: 16-03-2024

SAMPLE DETAILS

Product Category	Water	Sample Code	WT24030365
Sample Name	Ground Water	Sample Received on	17-03-2024
Sample Description by Customer	Bore Well Water	Temperature @ Receipt	4°C
Sample Conditions at Receipt	Fit for Analysis	Test Commenced on	18-03-2024
Sample Quantity & Packing	2 L & 125 ml in a Plastic Bottle	Test Completed on	21-03-2024
Information Provided by Customer	---	Sampled by	Lab Authorized Sampler

DETAILS OF SAMPLING

Sample Source	---	Date of Sampling	16-03-2024
Sampling Procedure	SEAAL/QAD/SOP/7.3/01	Sample Temperature	27°C


SAMPLING SITE DETAILS

Survey No	168, Block - 1		
Village	Karukutty	Taluk	Aluva
District	Ernakulam	State	Kerala

TEST RESULTS- CHEMICAL DISCIPLINE

Sl. No.	PARAMETERS	TEST METHOD	UNIT	RESULT	Requirement as per Acceptable Limit of IS 10500: 2012
1	Colour	IS 3025 (Part 4): 2021	Hazen	1	5 (Max)
2	Odour	IS 3025 (Part 5): 2018	---	Agreeable	Agreeable
3	Turbidity	IS 3025 (Part 10): 2023	NTU	0.40	1.0 (Max)
4	pH	IS 3025 (Part 11): 2022	---	6.71	6.50-8.50
5	Conductivity	IS 3025 (Part 14): 2013	µS/cm	224	---
6	Total Dissolved Solids	IS 3025 (Part 16): 2023	mg/L	142	500 (Max)


Shency Joy
TM-Chemical
Checked by:



Reniya B.
TM-Biological
Authorized Signatory

Laju P N
Laboratory Head
Authorized Signatory

The results are related only to the samples submitted for analysis, and this test report shall not be reproduced except in full, without the written approval of the laboratory.



 TC-12939

Standards

TEST REPORT

ULR No.: TC1293924000006692F


LRI No.: SEAAL24031749A	Date: 22-03-2024	Page 2 of 2
-------------------------	------------------	-------------

TEST RESULTS- CHEMICAL DISCIPLINE					
Sl. No.	PARAMETERS	TEST METHOD	UNIT	RESULT	Requirement as per Acceptable Limit of IS 10500: 2012
7	Total Hardness as CaCO ₃	IS 3025 (Part 21): 2009	mg/L	80.4	200 (Max)
8	Calcium as Ca	IS 3025 (Part 40): 1991	mg/L	20.8	75 (Max)
9	Magnesium as Mg	IS 3025 (Part 46): 2023	mg/L	6.85	30 (Max)
10	Chloride as Cl	IS 3025 (Part 32): 1988	mg/L	34.2	250 (Max)
11	Total Alkalinity as CaCO ₃	IS 3025 (Part 23): 2023	mg/L	24.5	200 (Max)
12	Iron as Fe	IS 3025 (Part 53): 2003	mg/L	0.29	1 (Max)
13	Sulphate SO ₄	IS 3025 (Part 24/Sec 1): 2022	mg/L	2.91	200 (Max)
14	Fluoride as F	APHA (24 th Edition) 4500-F: B, D: 2023	mg/L	0.10	1 (Max)
15	Arsenic as As	IS 3025 (Part 37): 2022	mg/L	BDL (LOD-0.001)	0.01 (Max)
16	Copper as Cu	IS 3025 (Part 42): 1992	mg/L	BDL (LOD-0.016)	0.05 (Max)
17	Manganese as Mn	IS 3025 (Part 59): 2006	mg/L	BDL (LOD-0.016)	0.1 (Max)
18	Cadmium as Cd	IS 3025 (Part 41): 2023	mg/L	BDL (LOD-0.003)	0.003 (Max)
19	Chromium as Cr	IS 3025 (Part 52): 2003	mg/L	BDL (LOD-0.05)	0.05 (Max)
20	Zinc as Zn	APHA (24 th Edn) 3111-B: 2023	mg/L	BDL (LOD-0.008)	5 (Max)
21	Mercury as Hg	IS 3025 (Part 48): 1994	mg/L	BDL (LOD-0.001)	0.001 (Max)
22	Lead as Pb	IS 3025 (Part 47): 1994	mg/L	BDL (LOD-0.01)	0.01 (Max)
23	Aluminium as Al	IS 3025 (Part 55): 2003	mg/L	BDL (LOD-0.03)	0.03 (Max)


TEST RESULTS - BIOLOGICAL DISCIPLINE					
Sl. No.	PARAMETERS	TEST METHOD	UNIT	RESULT	Requirement as per Acceptable Limit of IS 10500: 2012
1	Total Coliform Bacteria	IS 15185: 2016	----	Absent /100ml	Absent/100 ml
2	E coli	IS 15185: 2016	----	Absent/100ml	Absent/100 ml

Remarks:

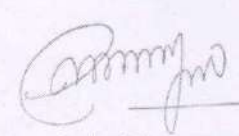
End of Report



Shency Joy
TM-Chemical
Checked by:



Remya B.
TM-Biological
Authorized Signatory



Laiju P N
Laboratory Head
Authorized Signatory

The results are related only to the samples submitted for analysis and this test report shall not be reproduced except in full, without the written approval of the laboratory.

Result of Quarry water

Annexure No. 13



भारतीय गैर न्यायिक
भारत INDIA
रु. 500 FIVE HUNDRED RUPEES
पाँच सौ रुपये Rs. 500
INDIA NON JUDICIAL

കേരളം KERALA **AFFIDAVIT** **E 248354**

I, Saji Vadakkekara aged 47 years, S/O V.P.Varghese., proprietor and Authorized Signatory of M/s Planters Aggregates having its correspondence office at Palissery, Ezhattumugham, PO, Ankamaly, Ernakulam, Kerala, 683577 PIN do hereby affirm and confirm as follows:-

1. That, M/s Planters Aggregates propose to develop a Quarry Project at Survey No. 168, Karukutty Village, Karukutty Panchayat, Alwaye Taluk, Ernakulam District, Kerala.
2. That, we will constitute an Environment Monitoring Cell for our project.
3. That, we will provide systems to minimize dust emissions.
4. That, we will provide adequate safety measures for the quarry workers during the mining operation.
5. That, we will upload the following in our web site.
 - a. EC Order
 - b. Status of compliance of the stipulated EC conditions.
 - c. Results of monitoring data and update the same periodically.
 - d. Send the copy of the EC to the LSG concerned

DEPONENT

Verification:

Verified that my above statements are true to the best of my knowledge and belief and nothing material has been concealed therein.

DEPONENT

Place: Kolenchery
Date: 17/12/2015

No. 22849 Date 17.12.15

Sold to: *[Signature]*

[Signature]

[Signature]

NOTARY
KUMARI JAYA.
Reg. No. 106 / 97 / EKM.
KOLENCHERY - 682 311
KERALA - INDIA

Solemnly affirmed and signed before me by the Deponent/ executant at my office at Kolenchery on this the 17th day of December 2015.

27.11.15
KOLENCHERY

P.C. Nirmala, Stamp Vendor, Puthencruz

Affidavit

Annexure No. 14

<https://puc.parivahan.gov.in/puc/views/pucCertificateNew.xhtml>

Form 59

[See rules-115 (2)]

Pollution Under Control Certificate

Authorised By :
GOVERNMENT OF KERALA

Date : 27/01/2023
Time : 08:01:08 AM
Validity upto : 26/01/2024



Certificate SL No : KL06300050012076
 Registration No : KL63H0560
 Date of Registration : 08/Jan/2021
 Month & Year of Manufacturing : December-2020
 Valid Mobile Number : *****5297
 Emission Norms : BHARAT STAGE VI
 Fuel : DIESEL
 PUC Code : KL0630005
 GSTIN :
 Fees : Rs.180.00
 (GST to be paid extra as applicable)
 MIL observation : No

Vehicle Photo with Registration plate
60 mm x 30 mm



Sr. No.	Pollutant (as applicable)	Units (as applicable)	Emission limits	Measured Value (upto 2 decimal places)
1	2	3	4	5
Idling Emissions	Carbon Monoxide (CO)	percentage (%)		
	Hydrocarbon, (THC/HC)	ppm		
High idling emissions	CO	percentage (%)		
	RPM	RPM	2500 ± 200	
	Lambda	-	1 ± 0.03	
Smoke Density	Light absorption coefficient	1/metre	0.7	0.01

This PUC certificate is system generated through the national register of motor vehicles and does not require any signature.

Note : 1. Vehicle owners to link their mobile numbers to registered vehicle by logging to <https://puc.parivahan.gov.in>

Authorised Signature with stamp of PUC operator
60mm x 20 mm



1 of 1

27-01-2023, 08:00

PUC of Vehicles

Annexure No. 15

FORM NO. 17
Prescribed under Rule 14
Health Register

1. Serial Number in the Register of adult worker		2. Name of Worker		3. Sex		4. Date of birth	
		Nanaj. K. K		male		42 yrs. (28/05/1977)	
(1)	Department/works	Metal Crusher					
(2)	Name of hazardous process	Metal (Rock) Crushing					
(3)	Dangerous process/operation	"					
(4)	Nature of job or occupation	Plant operator.					
(5)	Raw materials produce or by products likely	Rock Products.					
(6)	Date of posting	x1 yr.					
(7)	Date of leaving/transfer to other work	-					
(8)	Reasons for discharge/leaving transfer	-					
(9)	Date	27/12/2019					
(10)	Signs and symptoms observed	BP-120/64 mm Hg, PR-86/min, SpO ₂ -98%					
(11)	Nature of tests and results	Fit.					
(12)	Result Fit/Unfit	Fit.					
(13)	Period of temporary withdrawal from that work	-					
(14)	Reasons for such withdrawal	-					
(15)	Date of declaring him unfit	-					
(16)	Date of assuing fitness certificate	27/12/2019.					
(17)	Signature with Date of the Factory Medical Officer/the certifying Surgeon	Dr. ARUN. E.S, M.B.B.S Medical Officer Reg. No : 48634 27/12/19. (Certifying Surgeon)					

Notes: 1. Separate page should be maintained for individual worker
2. Fresh entry should be made for each examination

1. Subs. by Kerala Factories (Amendment) Rules, 2001, S.R.O No. 1149/2001 dated 20-12-2001 in K.G. Ext. No. 2073 dt. 28-12-2001.

• Occup. h/o : working in various crushed units since 20 yrs.

• Past h/o : csom in child hood. (FE)

• Normal Spirometry

• Audiometry : - BK min. HL.

• BRE - WNL.

• G.F. - WNL.

FORM NO.17
Prescribed under Rule 14
Health Register

(1)	Department/works Metal (Rock) Crushing unit.	1. Serial Number in the Register of adult worker
(2)	Name of hazardous process Metal Crushing	2. Name of Worker Rajendra Kumar
(3)	Dangerous process/operation "	3. Sex male
(4)	Nature of job or occupation Plant operator.	4. Date of birth 15/04/1966
(5)	Raw materials produce or by products likely Rock products.	
(6)	Date of posting 2/4/19	
(7)	Date of leaving/transfer to other work -	
(8)	Reasons for discharge/leaving transfer -	
(9)	Date 27/12/2019	
(10)	Signs and symptoms observed	Medical Examination and the results thereof
(11)	Nature of tests and results 4K dip B/L - Audiometry Sphzometry, ORK - WNL	
(12)	Result Fit/Unfit (Fit)	
(13)	Period of temporary withdrawal from that work -	
(14)	Reasons for such withdrawal -	If declared unfit, unfit for work
(15)	Date of declaring him unfit -	
(16)	Date of assuing fitness certificate 27/12/2019.	
(17)	Signature with Date of the Factory Medical Officer/the certifying Surgeon Dr. ARUN. E.S, M.B.B.S Medical Officer Reg. No : 48634	



Notes: 1. Separate page should be maintained for individual worker
2. Fresh entry should be made for each examination

1. Subs. by Kerala Factories (Amendment) Rules, 2001, S.R.O No. 1149/2001 dated 20-12-2001 in K.G.Ext. No.2073 dt. 28-12-2001.

Ado:
- Proper use of PPEs.
- ENT consultation.

Health check up

Annexure No. 16

Tax Invoice		(ORIGINAL FOR RECIPIENT)					
 GLOBAL MINERAL WORKS S.NO.210&211, IDA BOLLARAM NEAR AP MET WEIGH BRIDGE SANGAREDDY, TELANGANA - 502325 GSTIN/UIN: 36APHPT3972L1Z5 State Name : Telangana, Code : 36 E-Mail : accounts@globalmineral.in		Invoice No. : GMW/21-22/0234 e-Way Bill No. : 171345186354 Dated : 17-Jun-2021	Delivery Note : Mode/Terms of Payment :				
Consignee PLANTERS AGGREGATES 39-16/7 ANKAMALY, KARUKUTTY PANCHAYATH ERNAKULAM KERELA Saji Vadakkekara . 9605040020 GSTIN/UIN : 32AEGPV9147K1ZY State Name : Kerala, Code : 32		Supplier's Ref. : 224 Buyer's Order No. :	Other Reference(s) : Dated :				
Buyer (if other than consignee) PLANTERS AGGREGATES 39-16/7 ANKAMALY, KARUKUTTY PANCHAYATH ERNAKULAM KERELA GSTIN/UIN : 32AEGPV9147K1ZY State Name : Kerala, Code : 32		Despatch Document No. : Delivery Note Date :	Destination : ERNAKULAM Motor Vehicle No. : TS06UA9032				
Despatched through : BY ROAD Bill of Lading/LR-RR No. :		Terms of Delivery :					
SI No.	Description of Goods	HSN/SAC	Quantity	Rate	per	Disc. %	Amount
1	BLASTING MATS	40040000	5 NOS	43,200.00	NOS		2,16,000.00
	IGST OUTPUT						38,880.00
Total			5 NOS				₹ 2,54,880.00
Amount Chargeable (in words) : INR Two Lakh Fifty Four Thousand Eight Hundred Eighty Only							
HSN/SAC		Taxable Value	Integrated Tax Rate	Integrated Tax Amount	Total Tax Amount		
40040000		2,16,000.00	18%	38,880.00	38,880.00		
Total		2,16,000.00		38,880.00	38,880.00		
Tax Amount (in words) : INR Thirty Eight Thousand Eight Hundred Eighty Only							
Company's PAN : APHPT3972L		Company's Bank Details Bank Name : AXIS BANK LIMITED(CA) A/c No. : 912020017515207 Branch & IFS Code : NIZAMPET & UTIB0002960					
Declaration We declare that this invoice shows the actual price of the goods described and that all particulars are true and		for GLOBAL MINERAL WORKS 					
SUBJECT TO SANGAREDDY JURISDICTION This is a Computer Generated Invoice							

Bill Copy of Blasting Mat